N

SITE LOCATION PLAN 1:1250
LICENCE NO: 100047474

Scale 1:1250

0 50000 100000

EXISTING FRONT ELEVATION 1:100

Scale 100

0 2m 4m 6m 8m 10m

EXISTING SIDE ELEVATION 1:100

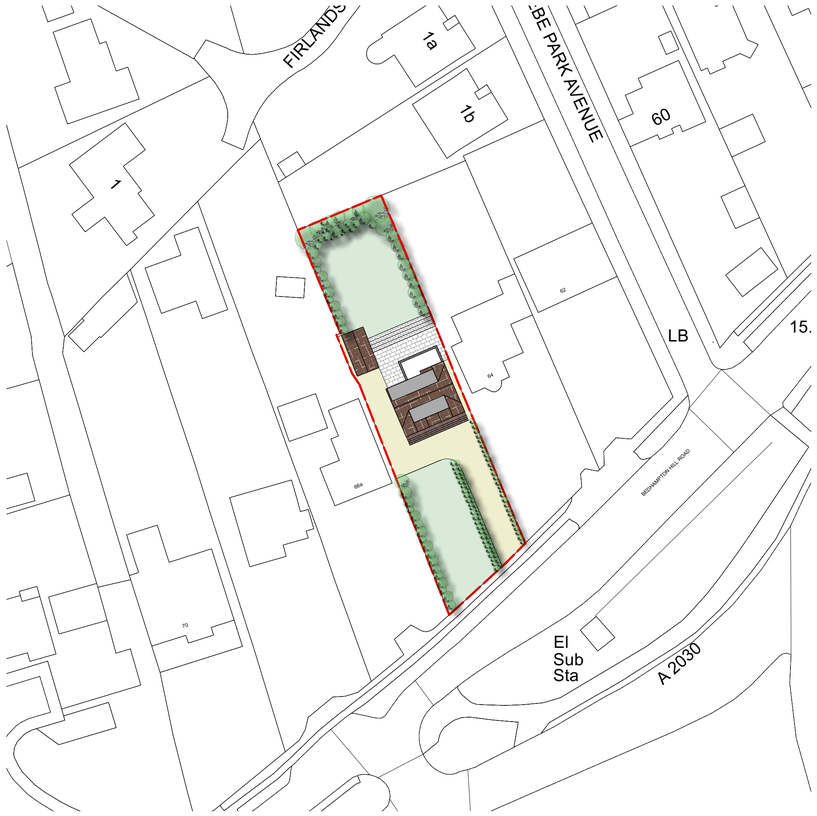

BLOCK PLAN 1:500
LICENCE NO: 100047474

Scale 1:500

0 10000 20000 30000 40000 50000

EXISTING REAR ELEVATION 1:100

EXISTING SIDE ELEVATION 1:100

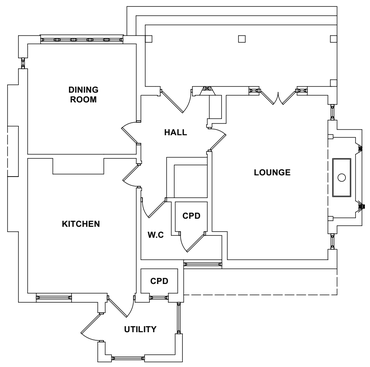

EXISTING GROUND FLOOR PLAN 1:100

Scale 100

0 2m 4m 6m 8m 10m

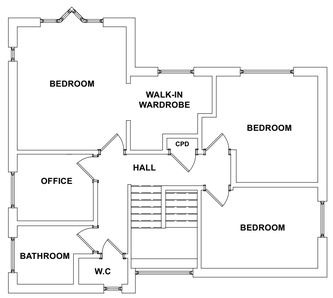

EXISTING FIRST FLOOR PLAN 1:100

a		
b		
c		

Job Title: The Tudor House

Existing Drawings:
Site Location & Block Plan

Scale: As Shown @ A1

Drg.No: WATD-001-P

Drawn by: LMW

Issued to: Local Authority

Status: Planning

Date: 03.10.2024

WATDESIGN
RIBA ARCHITECT

WAT DESIGN
Southsea, Hampshire