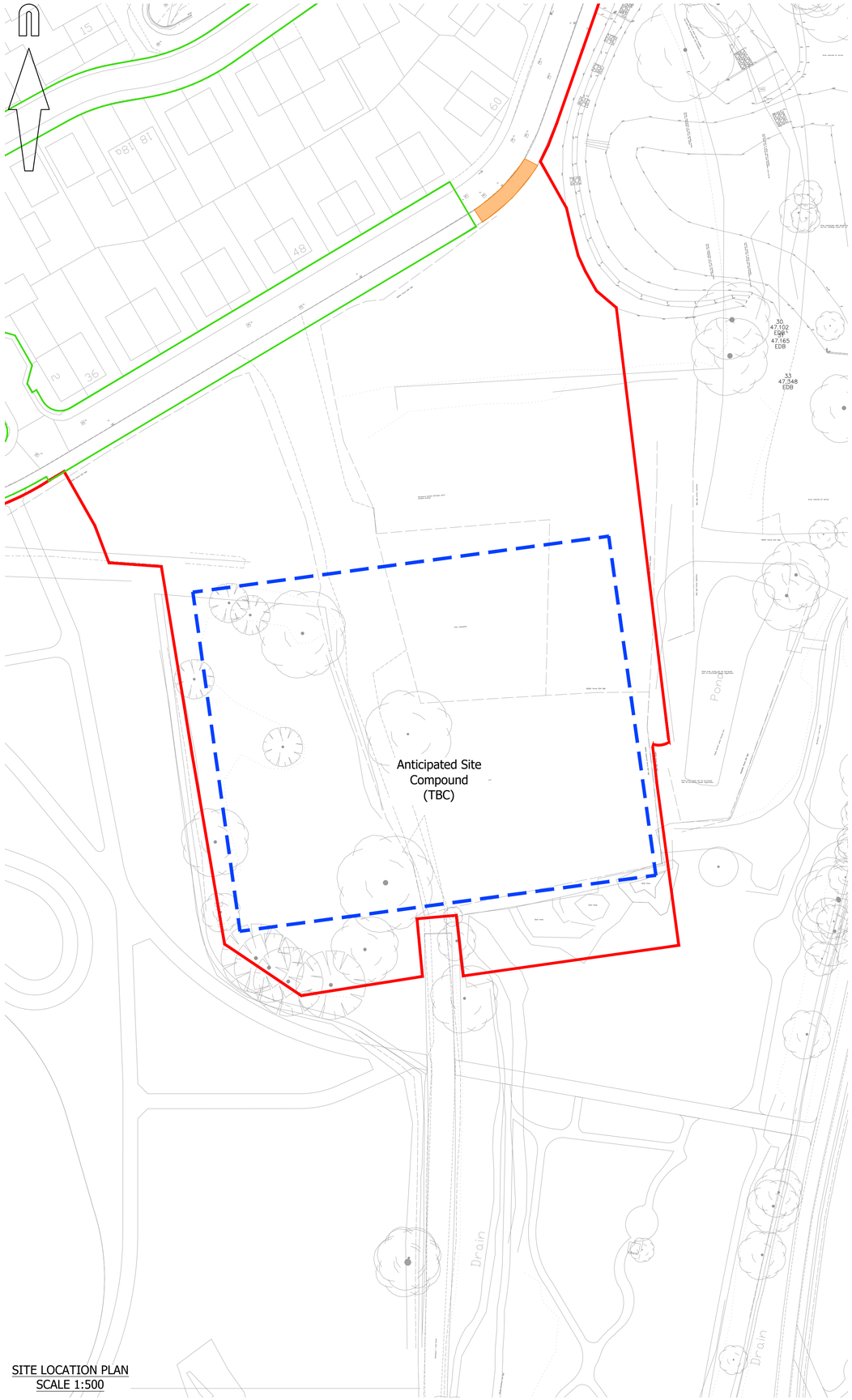

SITE LOCATION PLAN
SCALE 1:500

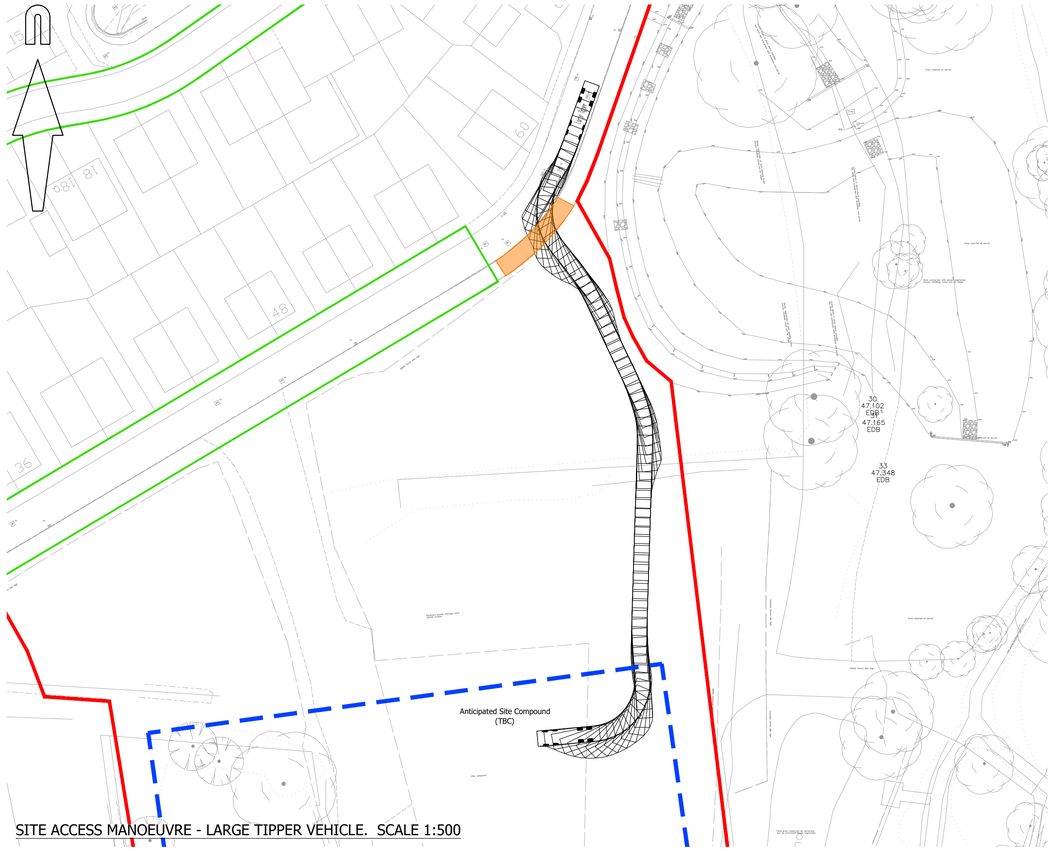

SITE ACCESS MANOEUVRE - LARGE TIPPER VEHICLE. SCALE 1:500

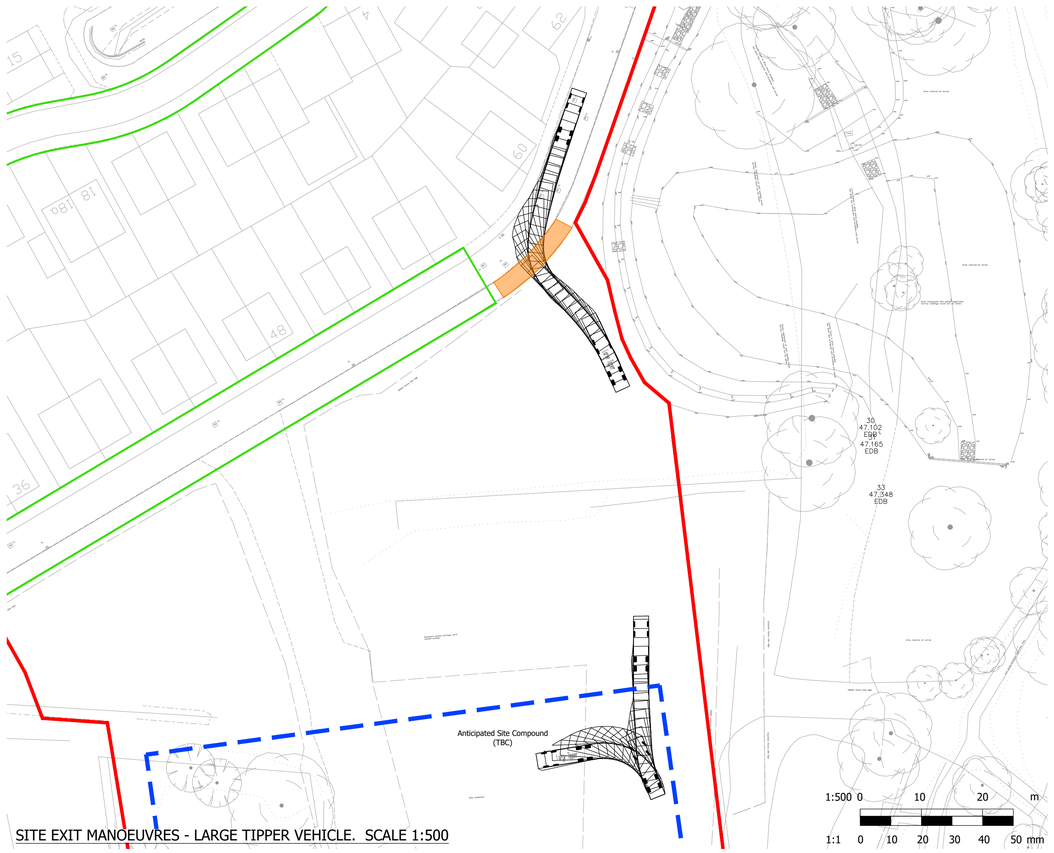

SITE EXIT MANOEUVRES - LARGE TIPPER VEHICLE. SCALE 1:500

© Mayer Brown Limited Copyright. The drawings, information and data recorded in this document ("the information") is the property of Mayer Brown. This document and the information are solely for the use of the authorised recipient and this document may not be used, copied or reproduced in whole or part for any purposes other than which it was supplied by Mayer Brown. Mayer Brown makes no representation, undertakes no duty and accepts no responsibilities to any third party who may use or rely upon this document or the information.

A1 ORIGINAL

© Crown Copyright and database rights 2024 Ordnance Survey 0100031673

KEY

- TOWN PARK PHASE B SITE BOUNDARY
- ANTICIPATED COMPOUND EXTENTS (TO BE ARRANGED WITH CONTRACTOR)
- PHASE 3 RESIDENTIAL S38 APPLICATION
- FOOTWAY REINFORCEMENT

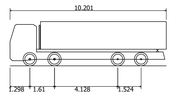

Large Tipper	
Overall Length	10.201m
Overall Width	2.495m
Overall Body Height	2.890m
Min Body Ground Clearance	0.341m
Track Width	2.471m
Lock to lock time	6.00s
Kerb to Kerb Turning Radius	11.550m

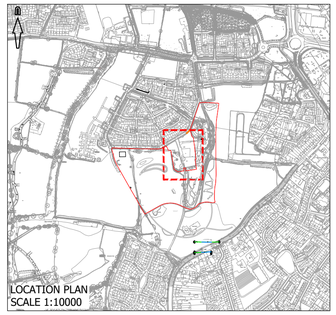

LOCATION PLAN
SCALE 1:10000

BEREWOOD
HAMPSHIRE

FOR APPROVAL
NOT FOR CONSTRUCTION

rev.	amendment	checked	date
B	Entrance arrangements revised.	RHA	13/06/2024
A	Tracking updated to suit access limits.	RHA	04/06/2024

mayer brown

Mayer Brown Limited Lion House
Oriental Road Woking Surrey GU22 8AR
Telephone 01483 750 508 Fax 01483 750 437
wokingoffice@mayerbrown.co.uk www.mayerbrown.co.uk

client
Investing in homes since 1912
grainger plc

project
BEREWOOD, WATERLOOVILLE
TOWN PARK PHASE B

scale	1:500	drawn by	NT	checked by	AH
date	DECEMBER 2018	cad file	TP_02.dwg		

title
ANTICIPATED SITE ACCESS & COMPOUND
LARGE TIPPER VEHICLE ACCESS & EGRESS

drawing number
GTWVILLE_TP2/TP/02

rev.
B