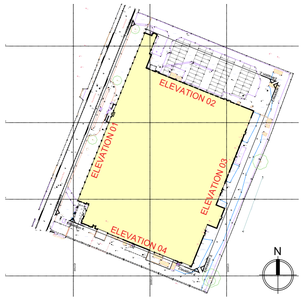

Reference Plan
1:2000 @ A1/1:4000 @ A3

Datum: 17.00m.
Elevation 1.

01 West Elevation - Elevation 01
1:200 @ A1/1:400 @ A3

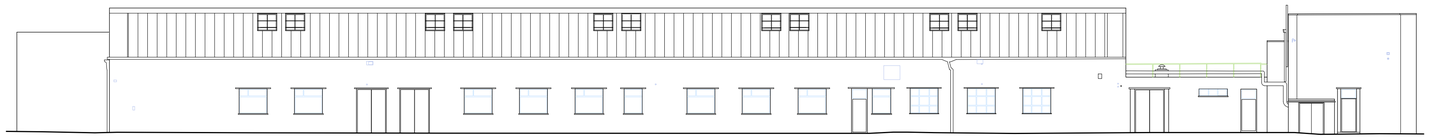

Datum: 17.00m.
Elevation 2.

01 North Elevation - Elevation 02
1:200 @ A1/1:400 @ A3

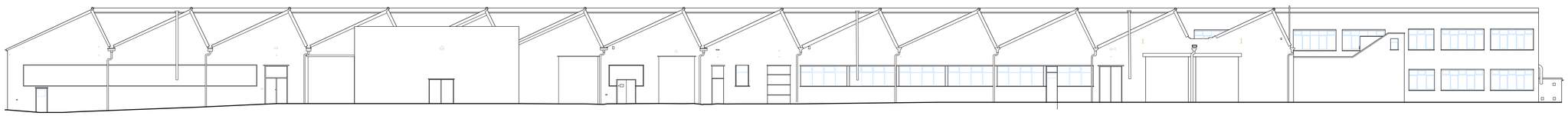

Datum: 17.00m.
Elevation 3.

01 East Elevation - Elevation 03
1:200 @ A1/1:400 @ A3

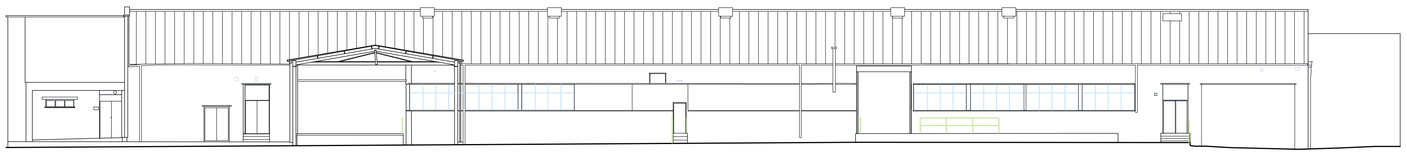

Datum: 17.00m.
Elevation 4.

01 South Elevation - Elevation 04
1:200 @ A1/1:400 @ A3

Disclaimer:
Subject to survey.

PLANNING

Notes:
Based on the topographical survey provided
by Greenhatch group , Drawing ref. 48721_E, Rev 0, dated June 2024

0 2 4 6 8 10

Rev:	Notes:	Date:	Dwn:	Iss:
-	First issue	09.07.24	HT	HA

hale
ARCHITECTURE
22c Leathermarket Street, London, SE1 3HP

Client:
CANMOOR

Issue Purpose:
PLANNING

Project:
Dunham Bush Site, Downley Road
Havant

Drawing Title:
Existing Elevations

Project No: 23076
Scale @ A1/A3: 1:200 / 1:400
Revision: -

Drawing No:
PL116