THIS DRAWING HAS BEEN PRODUCED FOR PLANNING PURPOSES ONLY. THIS IS NOT A WORKING DRAWING. FOR FURTHER INFORMATION CONTACT KALOTEC LTD.

Existing

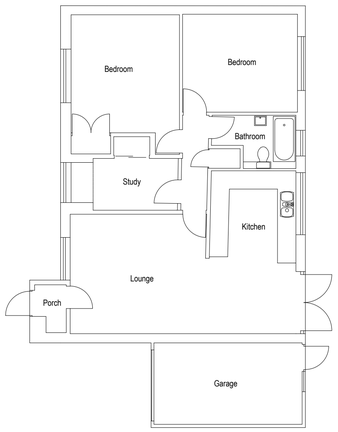

Existing Ground Floor Plan
(scale 1:100)

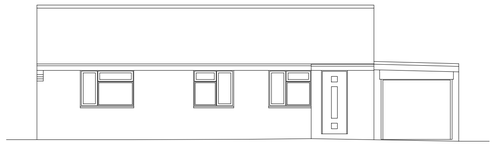

Existing Front Elevation (scale 1:50)

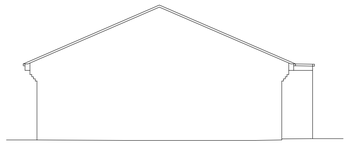

Existing Side Elevation (scale 1:50)

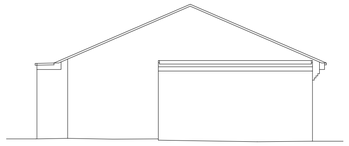

Existing Side Elevation (scale 1:50)

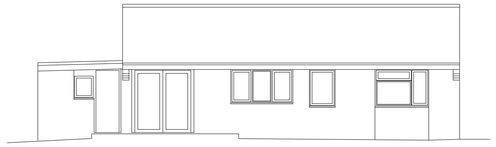

Existing Rear Elevation (scale 1:50)

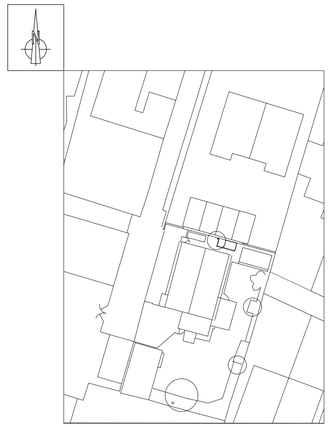

Existing Site Layout
(scale 1:500)

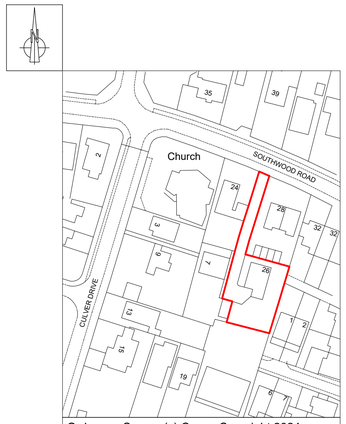

Ordnance Survey (c) Crown Copyright 2024.
All rights reserved. Licence number 100022432

Location Plan
(scale 1:1250)

Proposed

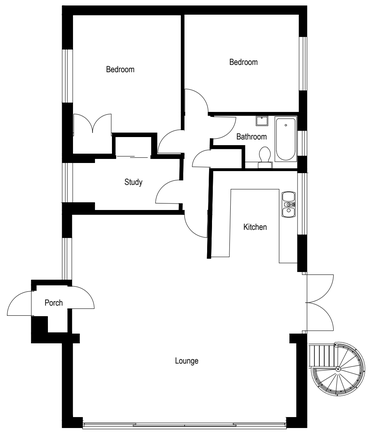

Proposed Ground Floor Plan
(scale 1:100)

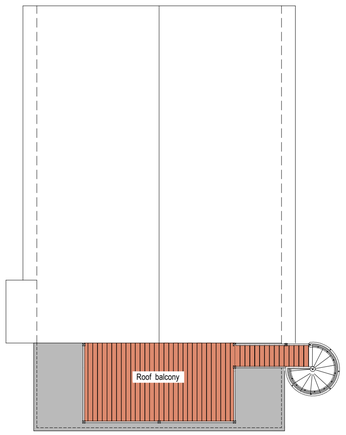

Proposed Roof Plan (scale 1:100)

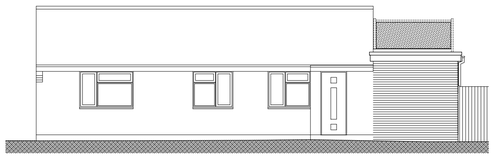

Proposed Front Elevation
(scale 1:100)

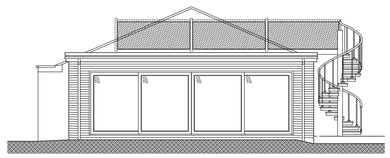

Proposed Side Elevation
(scale 1:100)

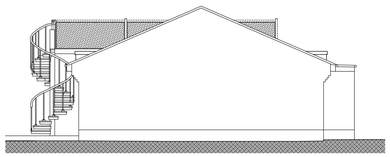

Proposed Side Elevation
(scale 1:100)

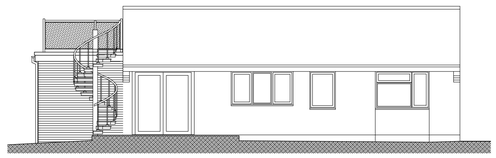

Proposed Rear Elevation
(scale 1:100)

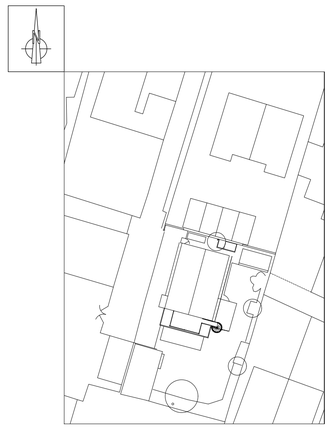

Proposed Site Layout
(scale 1:500)

Revisions:

A - Staircase amended - 13.09.2024

Scale 1:100
0 2m 4m 6m

Scale 1:500
0 10m 20m 30m

Scale 1:1250
0 25m 50m 75m

kalotec
Residential Development Solutions

CLIENT	Mr & Mrs Barnes
SITE	26 Southwood Road, Hayling Island
TITLE	Planning - Proposed and Existing Plans
SCALE	Varies (A1)
DATE	Aug 24
DRAWN	PDB
CHECKED	PDB
DRAWING NO.	KALO-0311-1000
REVISION	A

Kalotec Limited, Cams Hall, Fareham, Hampshire, PO16 8AB
Telephone: 01329 227 424 Email:info@kalotec.co.uk
Website: www.kalotec.co.uk

COPYRIGHT © KALOTEC LIMITED