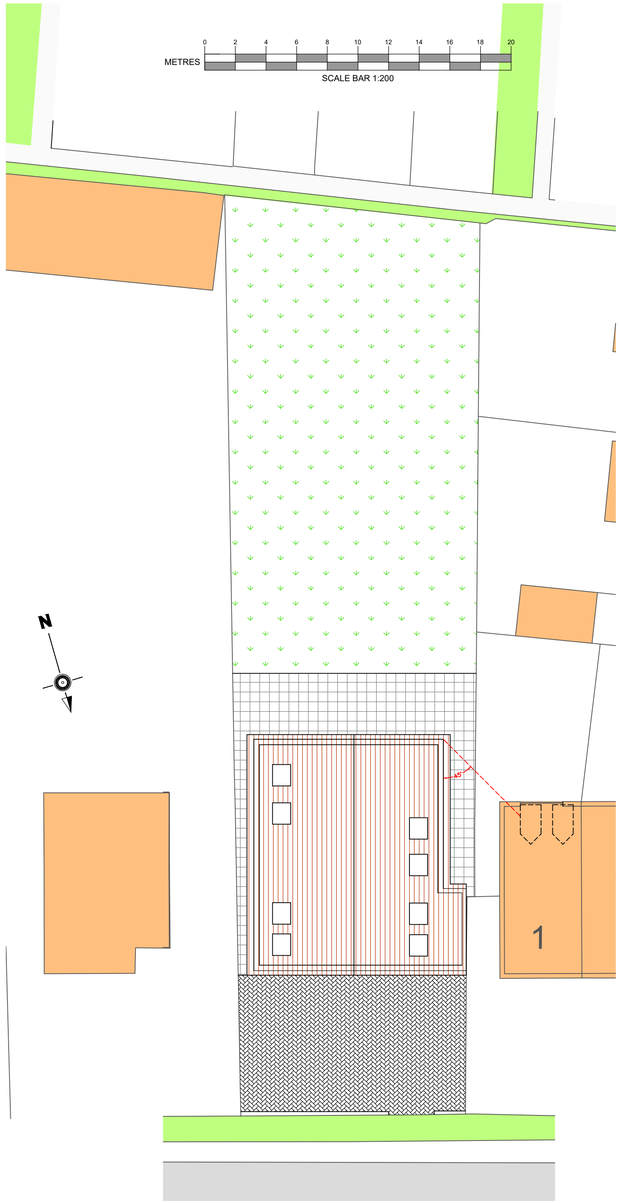

Proposed Site Plan
(1:200)

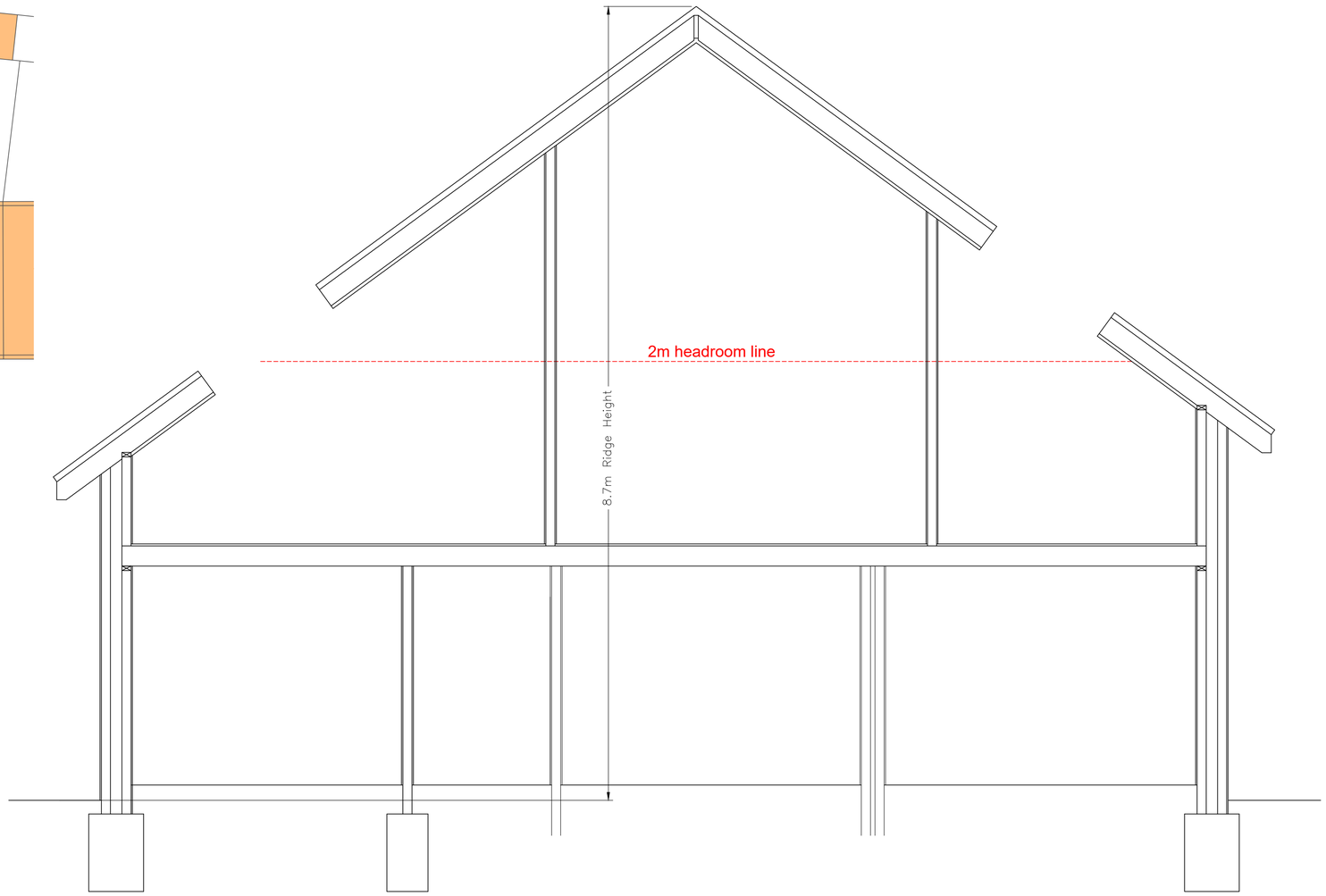

Proposed Building Section
(1:30)

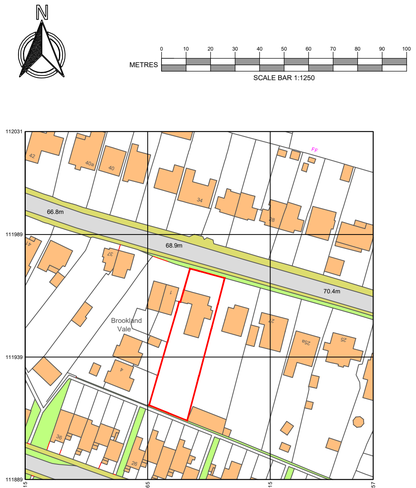

Produced on 29 August 2023 from the Ordnance Survey National Geographic Database and incorporating surveyed revision available at this date.
This map shows the area bounded by 469115 111889,469257 111889,469257 112031,469115 112031,469115 111889
Crown copyright and database rights 2023 OS 100054135. Supplied by copla ltd trading as UKPlanningMaps.com a licensed Ordnance Survey partner (OS 100054135).
Data licence expires 29 August 2024. Unique plan reference: v2ei/994395/1339648

Location Plan
(1:1250)

NOTES:
All dimensions to be checked on site and any discrepancy notified. Written dimensions are to be used in preference to scaled dimensions.

This drawing is the property of J.M. Ralph Associates and must not be reproduced, in part or whole, or deviated from, without their permission.

Purpose
PLANNING APPLICATION

Amendment		Date
P5	RIDGE HEIGHT REDUCED TO 8.7m	18/12/2023
P4	REAR EXTERNAL WALL MOVED IN 1m	23/11/2023
P3	LAYOUT AMENDED	22/11/2023
P2	REAR DOORS AMENDED	11/09/2023

Client
M. POYNTER
31 LOVEDEAN LANE
COWPLAIN
WATERLOOVILLE
HAMPSHIRE
PO8 8HJ

Project
31 LOVEDEAN LANE
COWPLAIN
WATERLOOVILLE
HAMPSHIRE
PO8 8HJ

Title
PROPOSED SITE PLAN, LOCATION PLAN & SECTION

Scale	Date
1:50; 1:200; 1:1250 @ A1	29.08.2023

Drawing No.	Revision
23/051/005	P5

J.M. Ralph Associates
Chartered Building Surveyors
6-7 Culverin Square
Limberline Road
Portsmouth
Hampshire
PO3 5BU
Email: jason@jmralph.com
Tel. 07990 617707

RICS