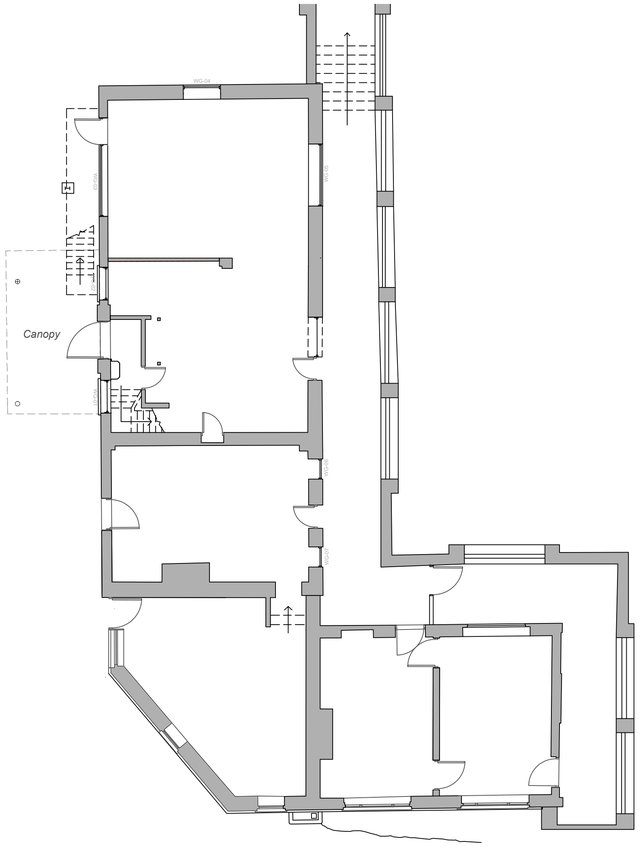

Former Stables - Ground Floor
[Existing Layout]
Scale 1:100@A1

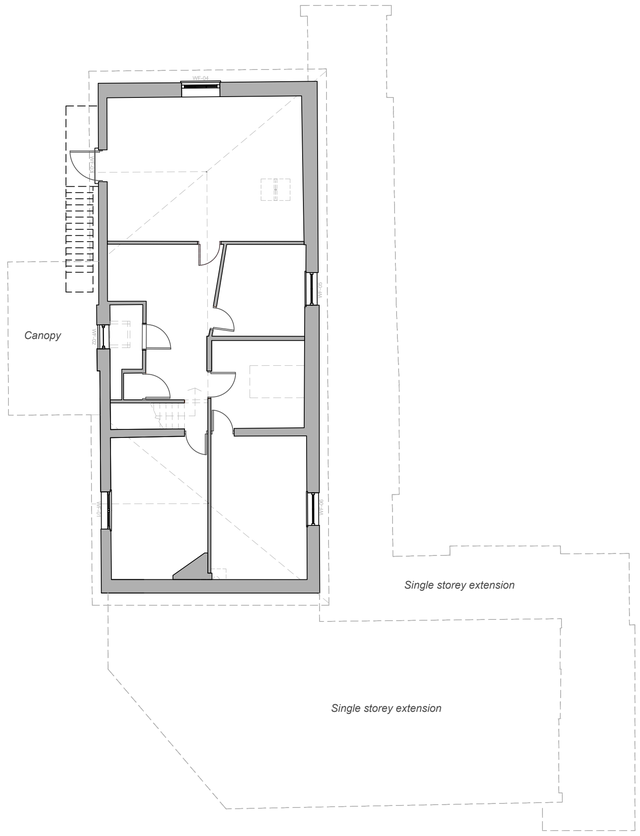

Former Stables - First Floor
[Existing Layout]
Scale 1:100@A1

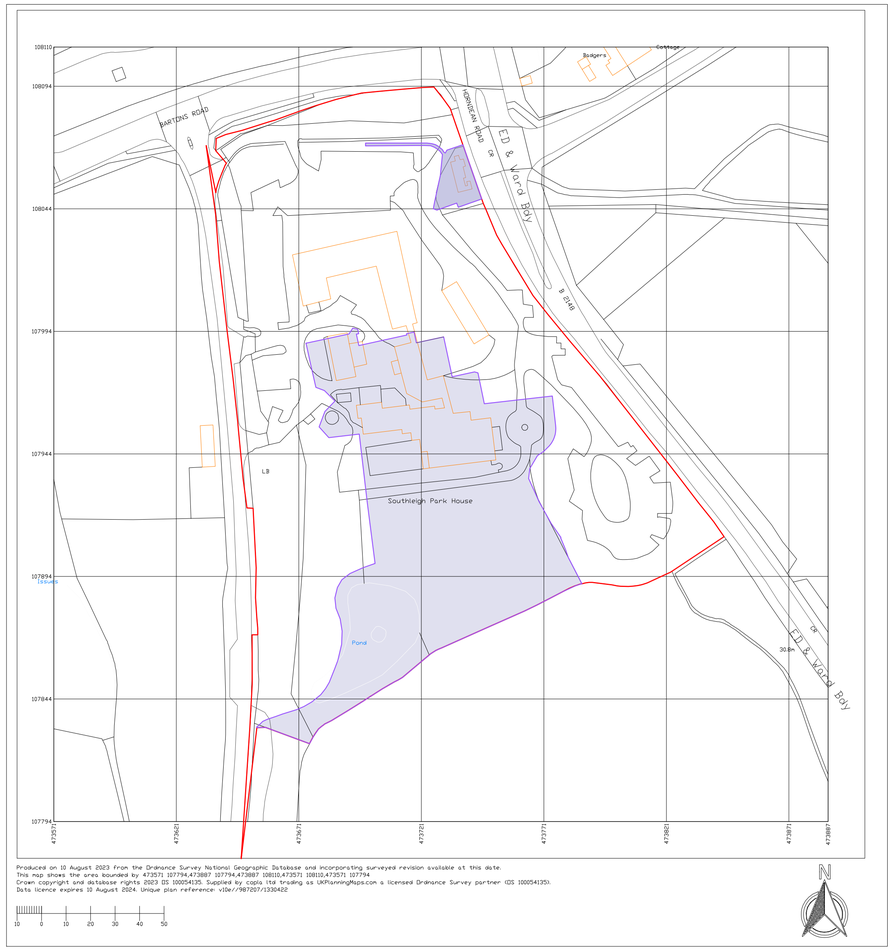

Produced on 10 August 2023 from the Ordnance Survey National Geographic Database and incorporating surveyed revision available at this date.
This map shows the area bounded by 473571 107794,473887 107794,473887 108810,473571 108810,473571 107794
Crown copyright and database rights 2023 OS 100054135. Supplied by copia ltd trading as UKPlanningMaps.com a licensed Ordnance Survey partner (OS 100054135).
Data licence expires 10 August 2024. Unique plan reference: v1br/987207/1330452

10 0 10 20 30 40 50

N

OS SITE LOCATION MAP
SCALE 1:1250 @A1

N

SCALE BAR 1:100

0 5 10 15 20

© **FSL GROUP Property & Copyright.** Use of drawings is not permitted nor can they be copied, duplicated or distributed without the consent of FSL Group. All designs are the sole property of FSL Group, and may not be used, transferred, or disclosed to a third party without the express permission of FSL Group. Electronic copies of this drawing are supplied for convenience only. No dimensions or other information should be used from the electronic copy..

Rev:	Description:	Drawn:	Checked:	Date:
C	Minor amendments	HC	CMH	22.08.23
B	Conservation Alterations Up Issue	CDM	CMH	21.08.23

Drawing Status:
PLANNING
CONCEPT - TENDER - APPROVAL - CONTRACT - CONSTRUCTION - AS BUILT

FSL Group
M4, The Millennium Centre,
Crosby Way, Farnham
Surrey GU9 7XX
+44 (0)1252 745200
info@fsl-group.co.uk
www.fsl-group.co.uk

Client:
Bargate Homes

Site Address:
Southleigh Park House
Havant
PO9 2PE

Floor & Drawing:
Former Stables Ground & First Floor Existing General Layout

Drawing Number:
28473 –STABLES–G&1 GA–EX C
Project Number Building Drawing Code Revision

Produced By: HC
Creation Date: 26/11/20
Scale: SCALE VARS@A1

Drawing Notes: Figured dimensions only are to be taken from this drawing - DO NOT SCALE. Contractors must verify all dimensions prior to construction and any discrepancies are to be reported.Design © FSL Group

A1