Produced on 11 July 2024 from the Ordnance Survey National Geographic Database and incorporating surveyed revision available at this date.
This map shows the area bounded by 468480 110783,468622 110783,468622 110925,468480 110925,468480 110783
Crown copyright and database rights 2024 OS 100054135. Supplied by copla ltd trading as UKPlanningMaps.com a licensed Ordnance Survey partner (OS 100054135).
Data licence expires 11 July 2025. Unique plan reference: v2f//1123218/1511262

1 EXISTING BLOCK PLAN
1:500

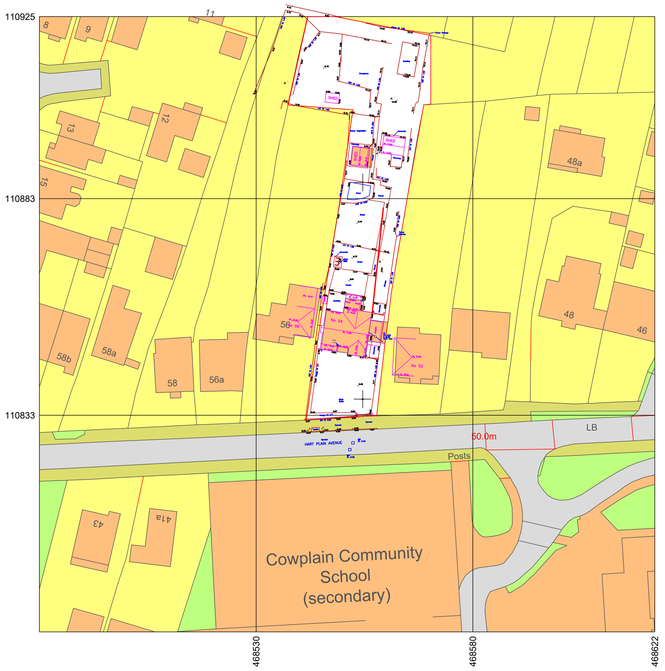

2 EXISTING SITE LEVELS
1:500

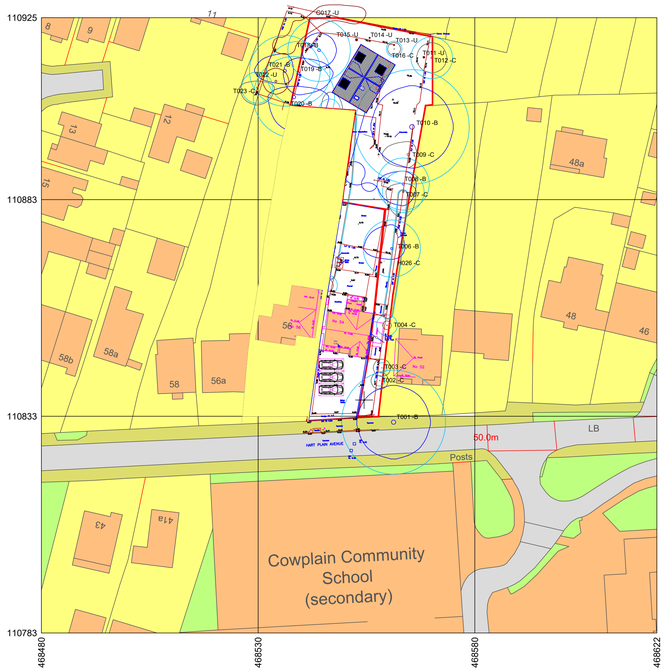

3 EXISTING SITE TREE DETAILS
1:500

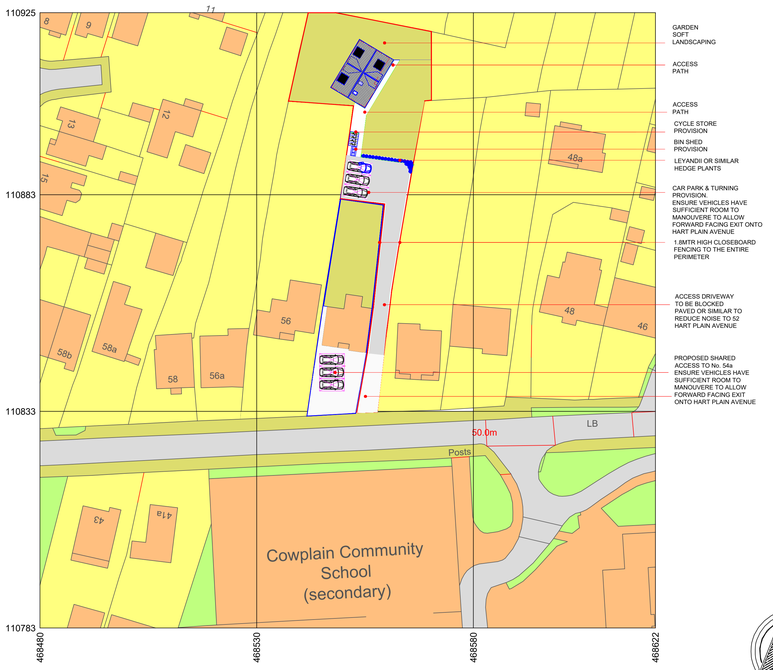

Produced on 11 July 2024 from the Ordnance Survey National Geographic Database and incorporating surveyed revision available at this date.
This map shows the area bounded by 468480 110783,468622 110783,468622 110925,468480 110925,468480 110783
Crown copyright and database rights 2024 OS 100054135. Supplied by copla ltd trading as UKPlanningMaps.com a licensed Ordnance Survey partner (OS 100054135).
Data licence expires 11 July 2025. Unique plan reference: v2f//1123218/1511262

10 0 10 20 30 40 50

4 PROPOSED BLOCK PLAN
1:500

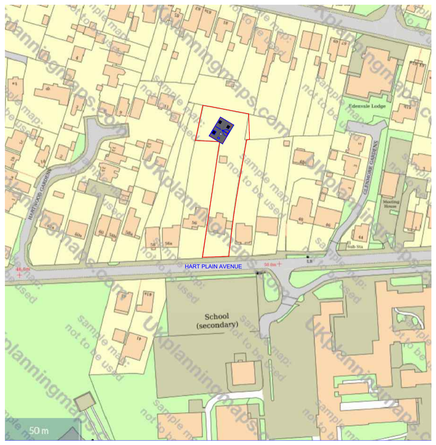

5 LOCATION PLAN
1:1250

NOTE:
DRAWING:L DUFF 03-A2 NORTH ARROW SHOWN ON BLOCK & LOCATION PLANS

DETAILS AND DIMENSIONS OF ALL LEVELS OF PROPOSED PLANS TO BE CHECKED ON SITE BY APPOINTED CONTRACTOR PRIOR TO ANY COMMENCEMENT/ORDERING OF MATERIALS OF WORK, ANY QUERIES, VARIATIONS OR DISCREPENCIES DIRECTED TO CLIENT - DM DESIGNS ACCEPTS NO RESPONSIBILITY IN ANY PART ON DRAWINGS UNLESS OTHERWISE AGREED PRIOR.

1:100 2m 0 2m 4m 6m 8m 10m

1:50 1m 0 1m 2m 3m 4m 5m

BRN DENOTES ATTACHED BUILDING REGULATION NOTES
1 DENOTES ITEM No.

MODIFICATIONS	ISSUE:

TITLE
New dwelling on the land to the rear of 54 Hart Plain Avenue - OS MAPS

CUSTOMER

PLANNING

Land to the rear of 54 Hart Plain Avenue, Waterlooville, Hampshire, PO8 8RX

DM designs

DRAWING NO: L DUFF 03-A2	1 OF 1	
SCALE:	VARIES:	
DATE:	28.07.2024	
REVISION:	A	A0