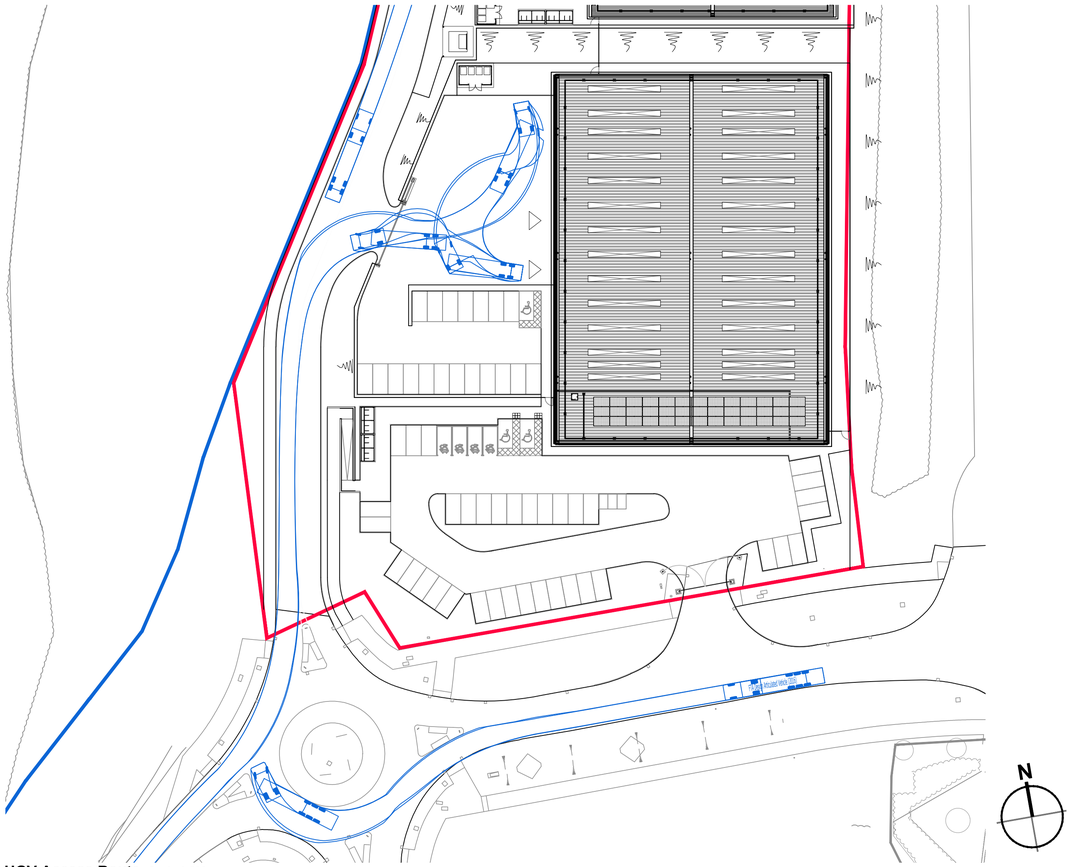


**HGV Access Route**_Scale 1:500

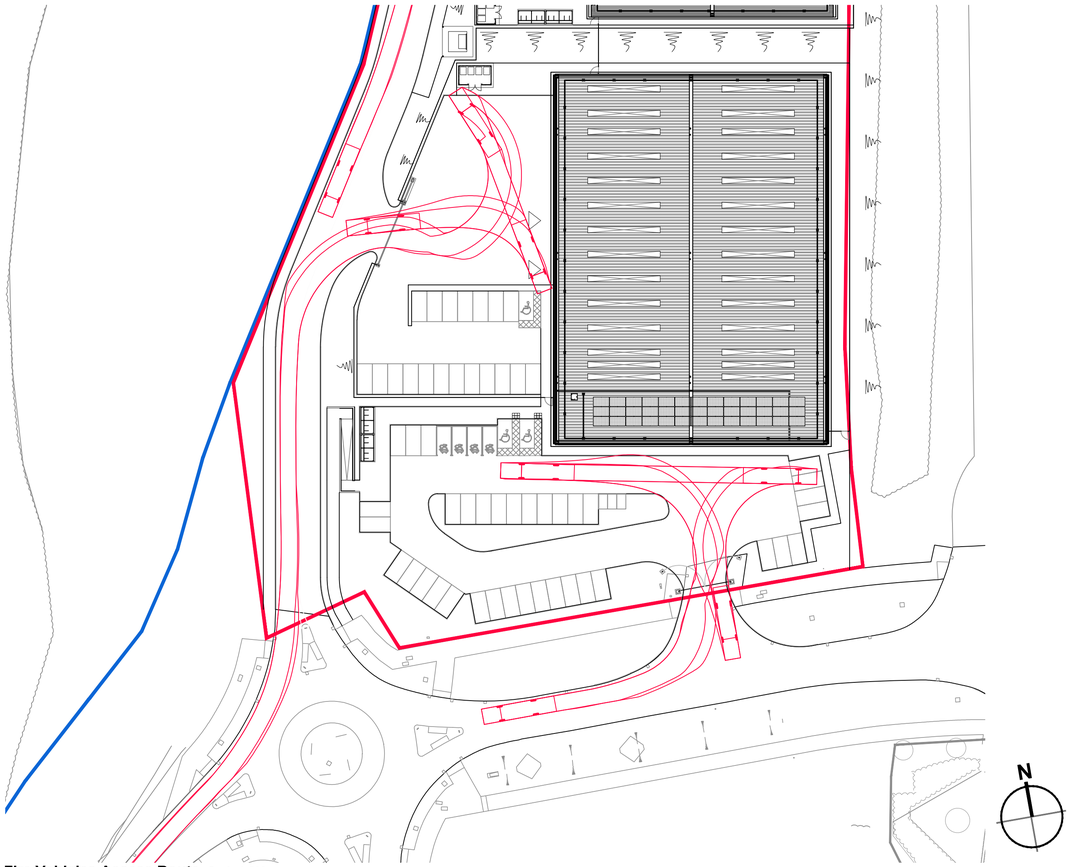


**Fire Vehicles Access Route**_Scale 1:500

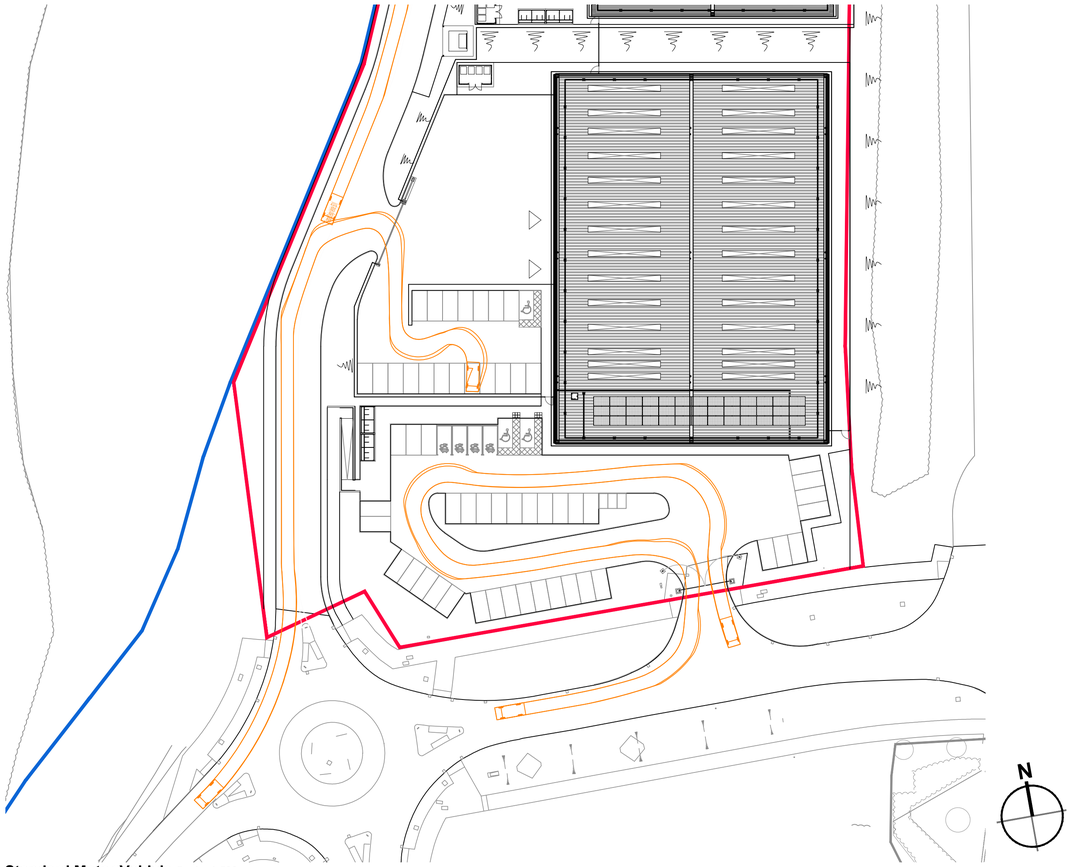


**Standard Motor Vehicle** Scale_1:500

- Dimensions are in millimeters, unless stated otherwise.
- Scaling of this drawing is not recommended.
- It is the recipients responsibility to print this document to the correct scale.
- All relevant drawings and specifications should be read in conjunction with this drawing.

N

## Key

| | | |
|---|---|---|
| Site Boundary | 4.85 ac | 1.96 ha |
| Ownership Boundary | 100.08 ac | 40.50 ha |

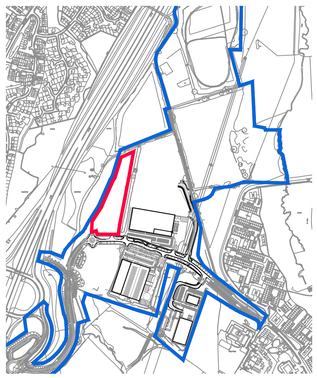

Key Plan_1:10,000 @ A1

## Key

- Indicative HGV Tracking
- Indicative Standard Motor Vehicle Tracking
- Indicative Fire Engine Tracking

All tracking shown is indicative only and should be reviewed and confirmed by a suitably qualified Transport Consultant.

All fire maneuvers to be presented to, and approved by, the local fire officer to ensure that site circulation is adequate for their requirements and the vehicles available to Hampshire and Isle of White Fire and Rescue Service.

10m SCALE 1:500

| rev | amendments | by | ckd | date |
|---|---|---|---|---|
| P1 | DRAFT STAGE 3 ISSUE | DS | MDS | 31.03.23 |

# DUNSBURY PARK, MASTERPLAN, PORTSMOUTH

UNIT 500, VEHICLE ACCESS ROUTE

Portsmouth CITY COUNCIL

umc architects

Newark Beacon, Cafferata Way, Newark, Nottinghamshire NG24 2TN
t. +44 (0)1636 653027 e. info@umcarchitects.com

| | |
|---|---|
| RIBA PoW Stage: | 3 - Spatial Coordination |
| Document Suitability: | S1 |
| Drawn / Checked: | RW / DS |
| Date: | 31.03.2023 |
| Scale: | 1:500 @ A1 |
| UMC Project Number: | 20179 |

| Document Reference: | Drawing no: | Revision: |
|---|---|---|
| DP - UMC - 500 - XX - DR - A | 1082 | P01 |