1 Nutbourne Road,
Hayling Island

Do not scale from this drawing.
Verify all dimensions on site before commencing work or preparing any shop drawings.
All materials, workmanship and components must comply with all relevant British Standards, Codes of Practice and any manufacturer's instructions that apply.
All errors, omissions or discrepancies must be reported to the Supervising Officer immediately upon discovery.
This drawing and design remains the copyright of SOUTH EAST ARCHITECTURAL SERVICES LIMITED until such time as assignable licence is granted.

Registered in England & Wales Company Number: 5367560 © 2020

NB.
All proposed external materials & finishes
subject to Local Planning Authority approval

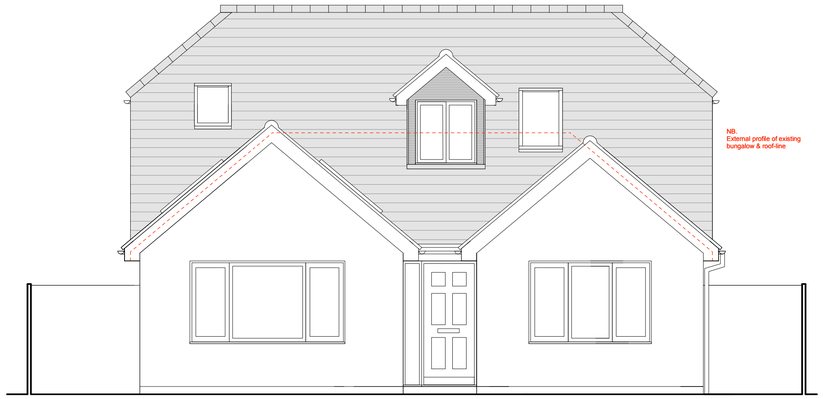

PROPOSED FRONT ELEVATION
(EAST FACING)
scale 1:50

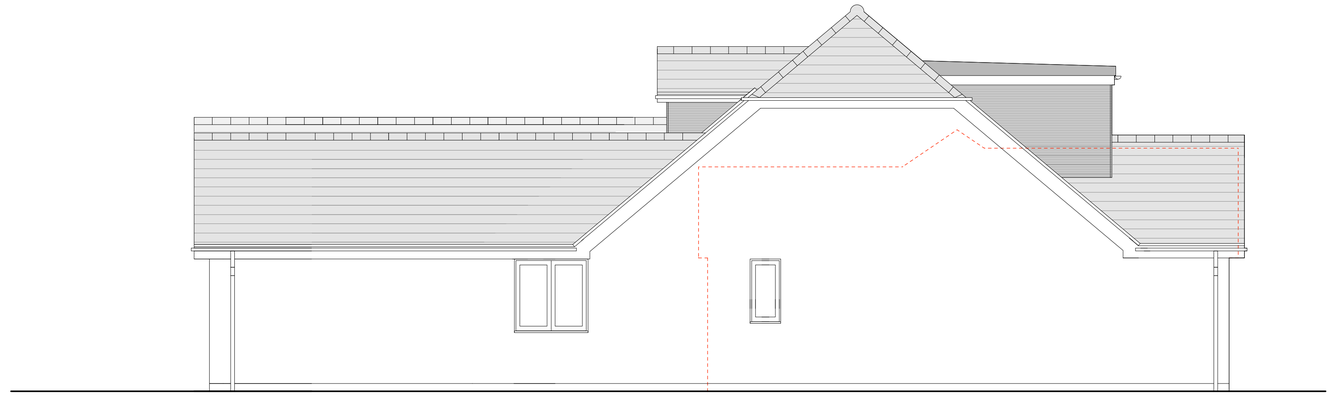

PROPOSED SIDE ELEVATION
(NORTH FACING)
scale 1:50

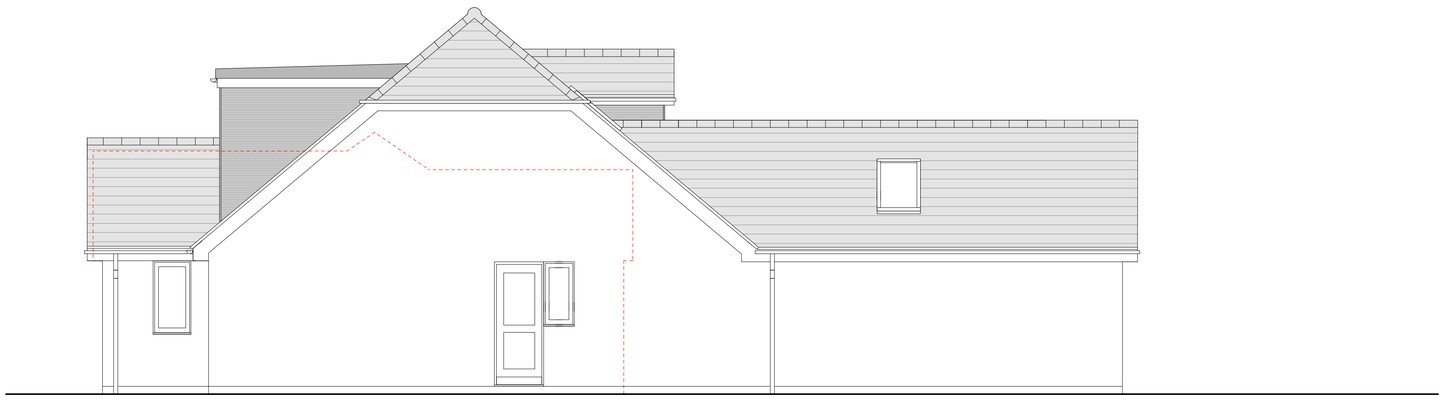

PROPOSED SIDE ELEVATION
(SOUTH FACING)
scale 1:50

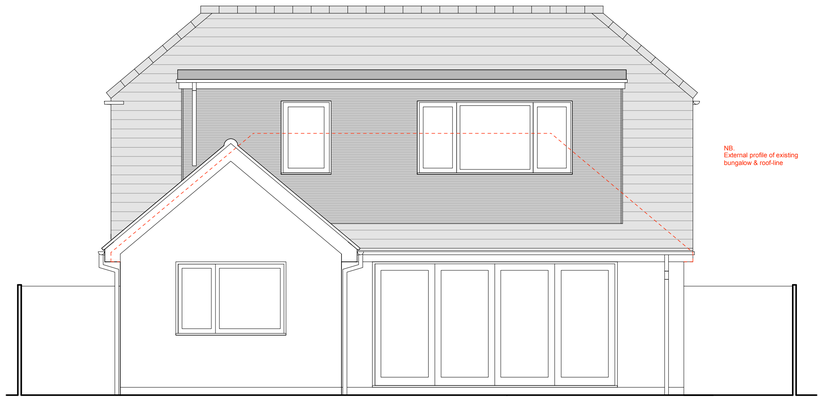

PROPOSED REAR ELEVATION
(WEST FACING)
scale 1:50

Scale 1:50

PROJECT		DRAWING TITLE	
Proposed Development at 1 Nutbourne Road, Hayling Island, Hampshire, PO11 9RT		Proposed Elevations CLIENT Mr I. Thompson (Robian Homes Ltd.)	
SCALE 1:50 @ A1	DATE Dec' 2022	DRAWING NO. 22/3102/PL/03	REVISION A

NATURE OF REVISIONS

A	Planning Application amendments	Jun' 2023

SOUTH EAST ARCHITECTURAL SERVICES LTD
152 MORTIMER STREET, HERNE BAY, KENT, CT6 5DU
tel (01227) 283100 info@seas.me.uk www.seas.me.uk