- Dimensions are in millimeters, unless stated otherwise.
- Scaling of this drawing is not recommended.
- It is the recipients responsibility to print this document to the correct scale.
- All relevant drawings and specifications should be read in conjunction with this drawing.

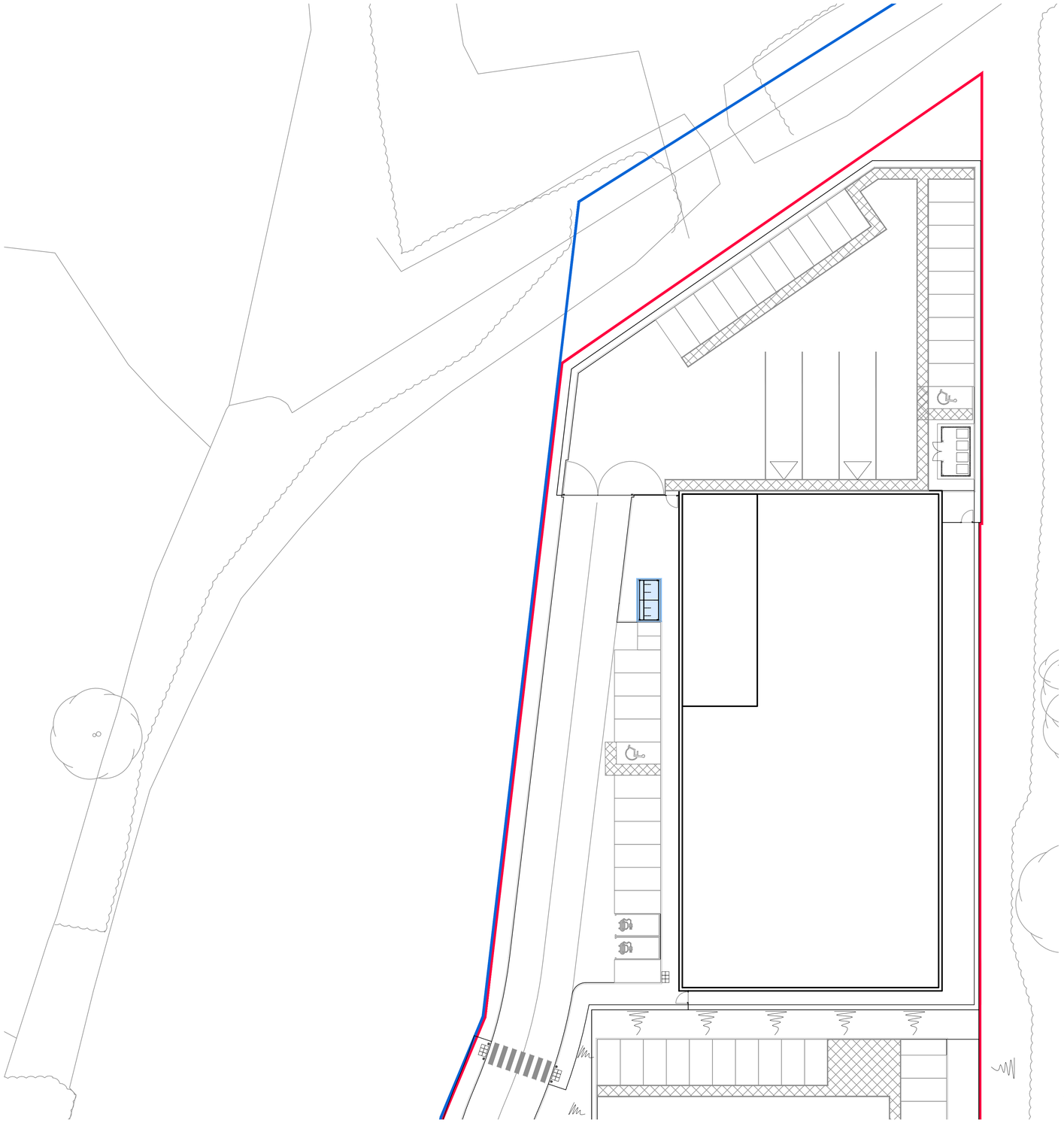

Site Layout Scale 1:250

Cycle Shelter 3D View

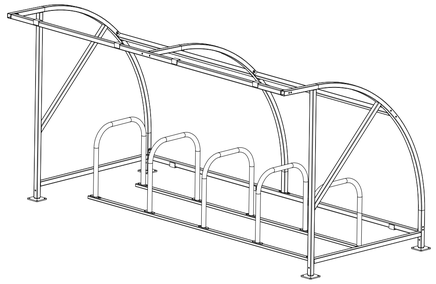

Cycle Shelter 3D View

N

Key

Site Boundary	4.85 ac	1.96 ha
Ownership Boundary	100.08 ac	40.50 ha

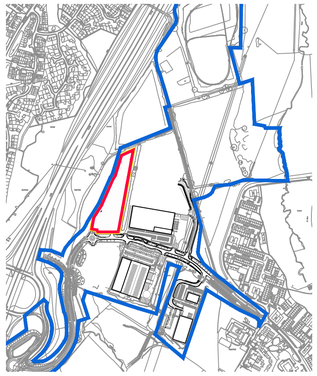

Key Plan_1:10,000 @ A1

Schedule of Accommodation Unit 502

Warehouse	15,100 ft²	1,402 m²
Mezzanie office (inc GF Cores)	2,660 ft²	247 m²
Total	**17,760 ft²**	**1,649 m²**
Cycle Spaces		10

rev	amendments	by	ckd	date
P1	INITIAL PLANNING ISSUE	DF	DS	31.03.23

DUNSBURY PARK, MASTERPLAN, PORTSMOUTH

UNIT 502, CYCLE SHELTER DETAILS

Portsmouth CITY COUNCIL

umc architects

Newark Beacon, Cafferata Way, Newark, Nottinghamshire NG24 2TN
t. +44 (0)1636 653027 e. info@umcarchitects.com

RIBA PoW Stage:	3 - Spatial Coordination
Document Suitability:	S1
Drawn / Checked:	RW / MDS
Date:	06.04.2023
Scale:	1:250 A1
UMC Project Number:	20179

Document Reference:	Drawing no:	Revision:
DP - UMC - 502 - XX - DR - A	1064	P01

5m SCALE 1:250