- Dimensions are in millimeters, unless stated otherwise.
- Scaling of this drawing is not recommended.
- It is the recipients responsibility to print this document to the correct scale.
- All relevant drawings and specifications should be read in conjunction with this drawing.

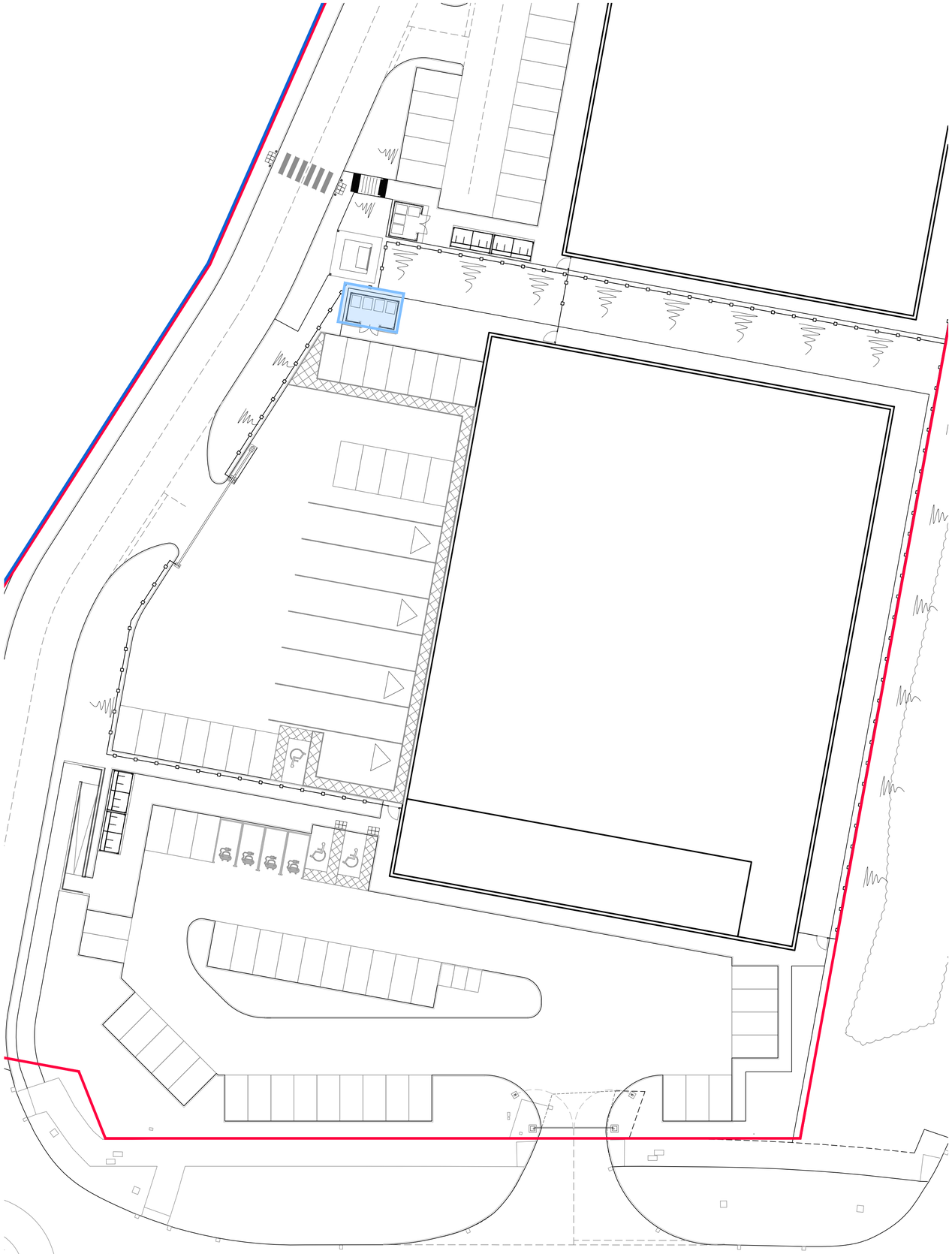

Unit 500, Site Plan_1:250 @ A1

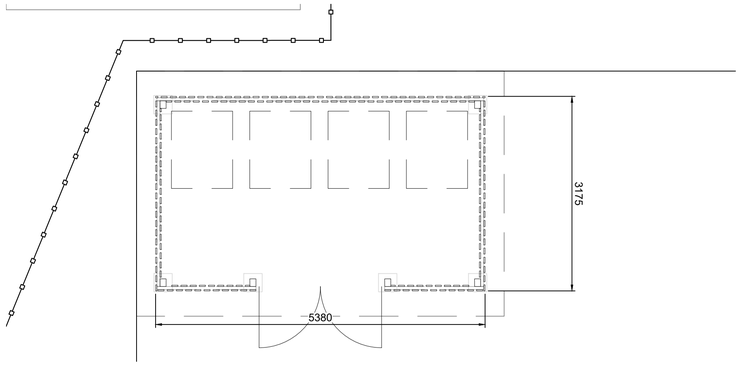

Unit 500 Refuse Store Plan 1:50 @ A1

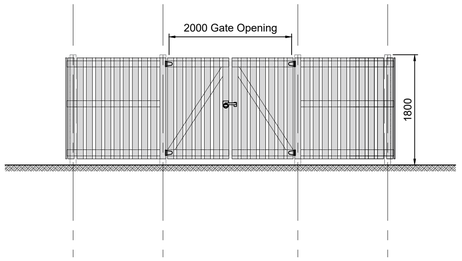

Typical Refuse Store Elevation 1:50 @ A1

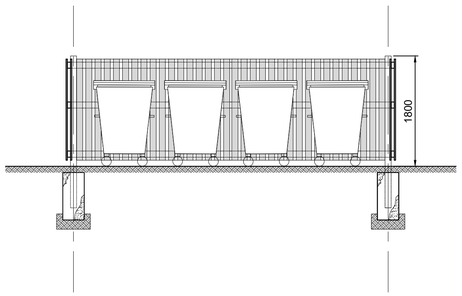

Typical Refulse Store Section 1:50 @ A1

Eurobin Example Image

N

Key

Site Boundary 4.85 ac 1.96 ha

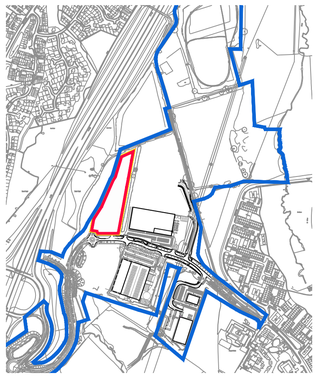

Key Plan_1:10,000 @ A1

Schedule of Accommodation Unit 500

Warehouse	27,175 ft²	2,525 m²
Mezzanie office (inc GF Cores)	4,090 ft²	380 m²
Total	**31,265 ft²**	**2,905 m²**

Unit 500 Refuse Store
[To be enclosed with 1.8 metre high hit and miss stained timber fence in chevron pattern with lockable gates.
Layout based on Eurobins - 1,100 litre capacity - with nominal dimensions of; 1,000 x 1,260 x 1,400mm]

1m SCALE 1:50
5m SCALE 1:250

rev	amendments	by	ckd	date
P1	INITIAL PLANNING ISSUE	DF	DS	06.04.23

DUNSBURY PARK, MASTERPLAN, PORTSMOUTH

UNIT 500, REFUSE STORE DETAILS

Portsmouth CITY COUNCIL

umc architects

Newark Beacon, Cafferata Way, Newark, Nottinghamshire NG24 2TN
o. +44 (0)1636 653027 e. info@umcarchitects.com

RIBA PoW Stage:	3 - Spatial Coordination
Document Suitability:	S1
Drawn / Checked:	RW / MDS
Date:	27.03.2023
Scale:	Noted @ A1
UMC Project Number:	20179

Document Reference:	Drawing no:	Revision:
DP - UMC - 500 - XX - DR - A	1072	P01