16 Southleigh Road, Havant.

PROPOSED

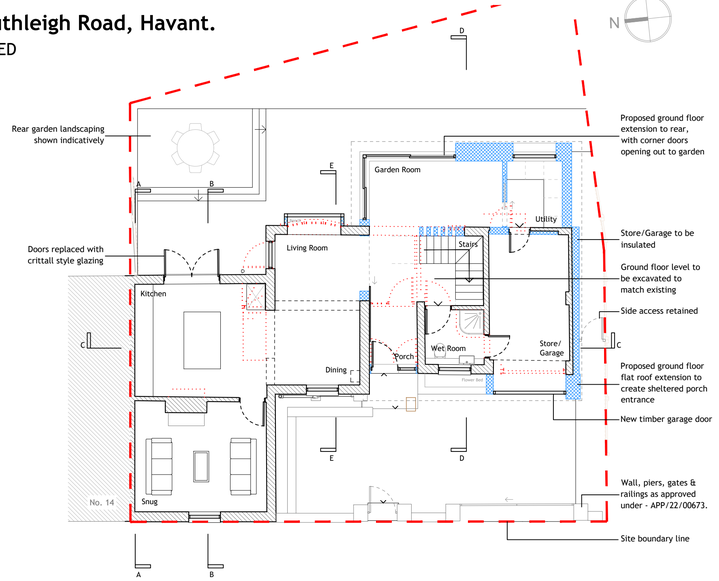

GROUND FLOOR PLAN

1:100

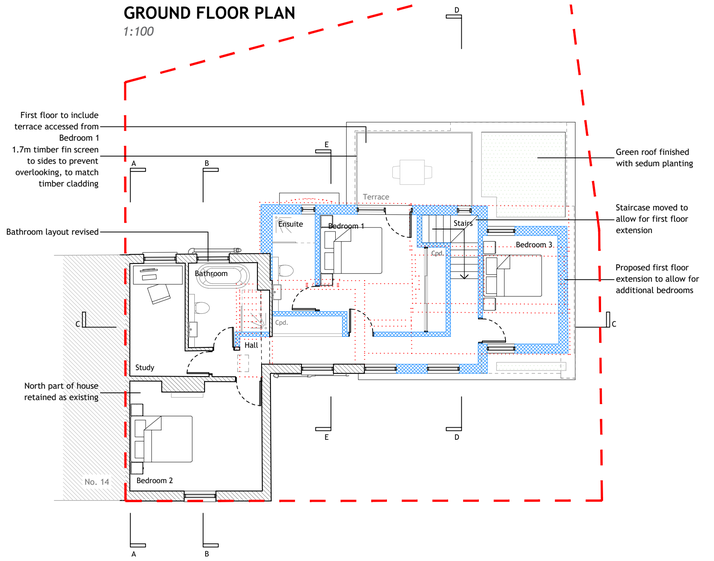

FIRST FLOOR PLAN

1:100

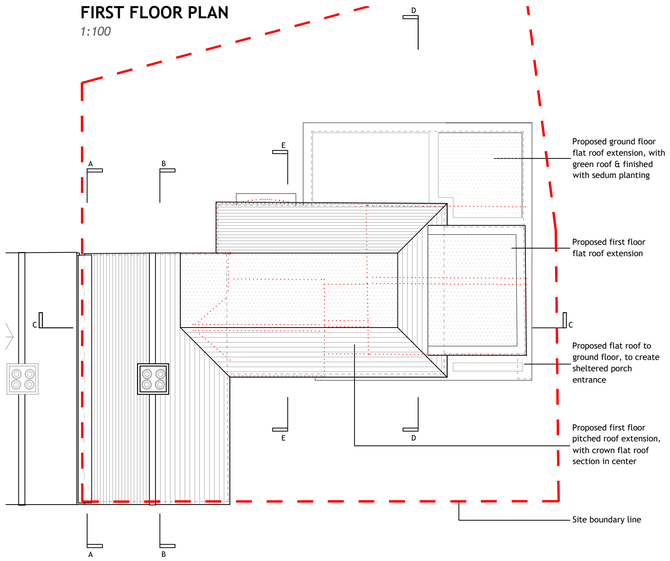

ROOF PLAN

1:100

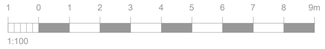

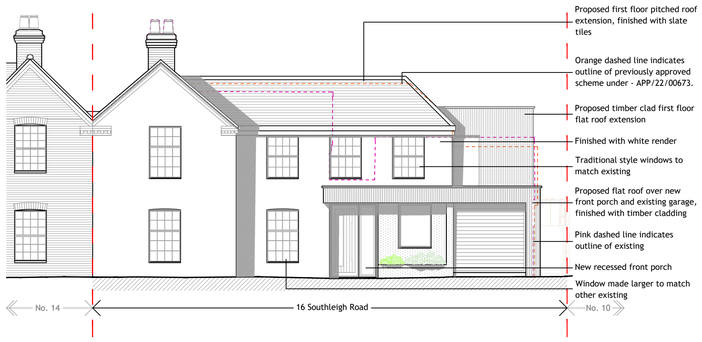

FRONT ELEVATION

[west] 1:100

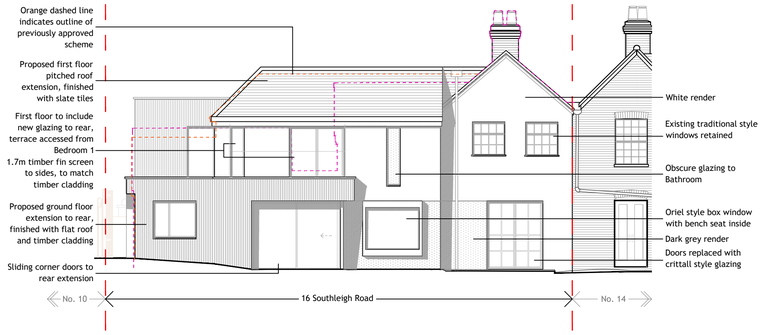

REAR ELEVATION

[east] 1:100

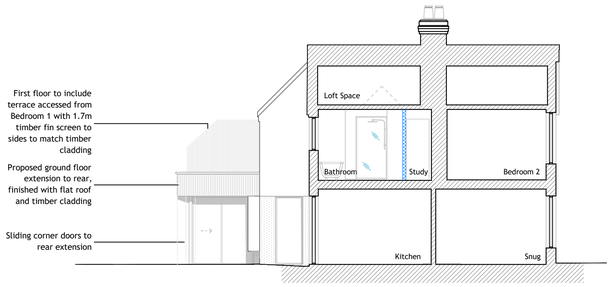

SECTION B

1:100

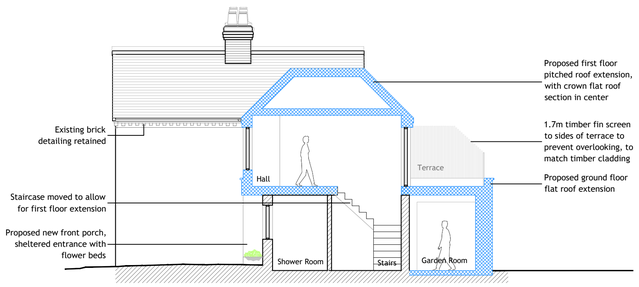

SECTION D

1:100

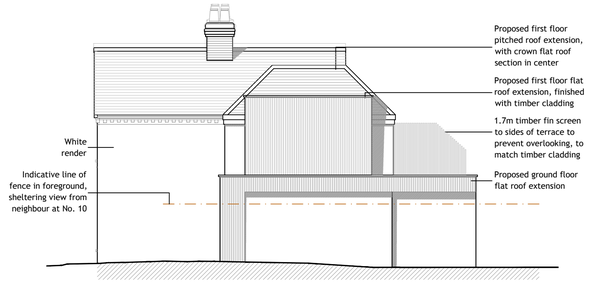

SIDE ELEVATION

[south] 1:100

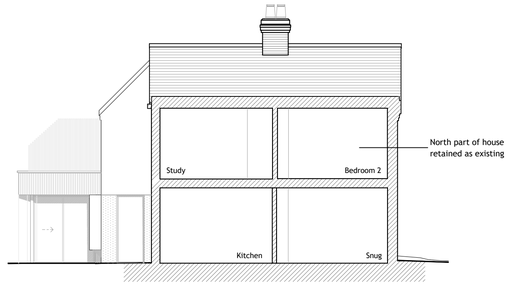

SIDE ELEVATION / SECTION A

[north] 1:100

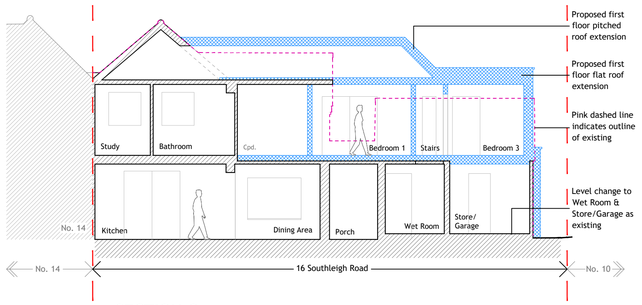

SECTION C

1:100

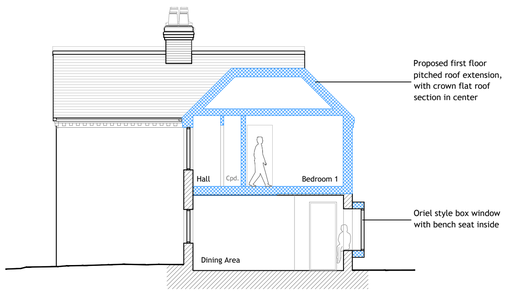

SECTION E

1:100

NOTES:

Dimensions to be checked on site before commencing work. Any discrepancies shall be reported to the architect immediately.

Do not scale from these drawings except for planning purposes.

Use figured dimensions only.

Where applicable this drawing is to be read in conjunction with other consultants' drawings.

All drawings to be read in conjunction with specification and all other drawings including structural engineer and mechanical and electrical drawings / specification

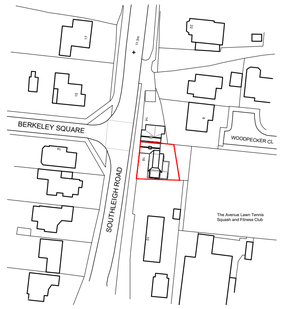

SITE LOCATION PLAN

1:1250

Ordnance Survey, (c) Crown Copyright 2023.
All rights reserved. Licence number 100022432

10 0 10 20 30 40 50 100m

1:1250

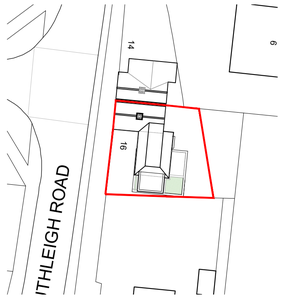

SITE BLOCK PLAN

1:500

Ordnance Survey, (c) Crown Copyright 2023.
All rights reserved. Licence number 100022432

10 0 10 20 30 40 50m

1:500

Key:

- Existing
- Demolished
- Proposed
- Outline of Existing House
- Outline of scheme previously approved under APP/22/00673.

REV	DATE	AMENDMENT	DRAWN

hd architects

Helyer Davies Architects Ltd
1 The Old Flour Mill,
Emsworth, PO10 7BT
01243 370 715

www.hdarchitects.co.uk mail@hdarchitects.co.uk

PROJECT
16 Southleigh Road
Havant
PO9 2RS

DRAWING
Proposed Plans, Sections & Elevations

SCALE
as noted @ A1

DATE Sept 2023 DRAWN EK

DRAWING NUMBER
22136-02

REVISION
*