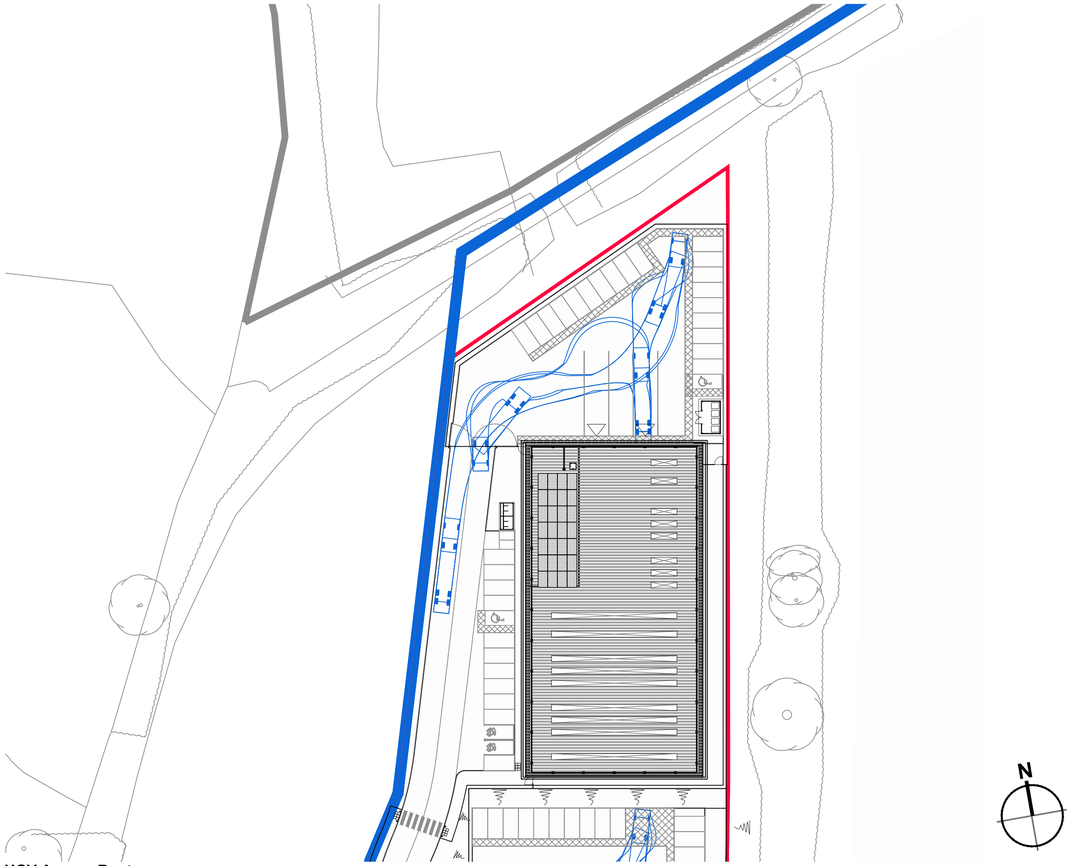

HGV Access Route_Scale 1:500

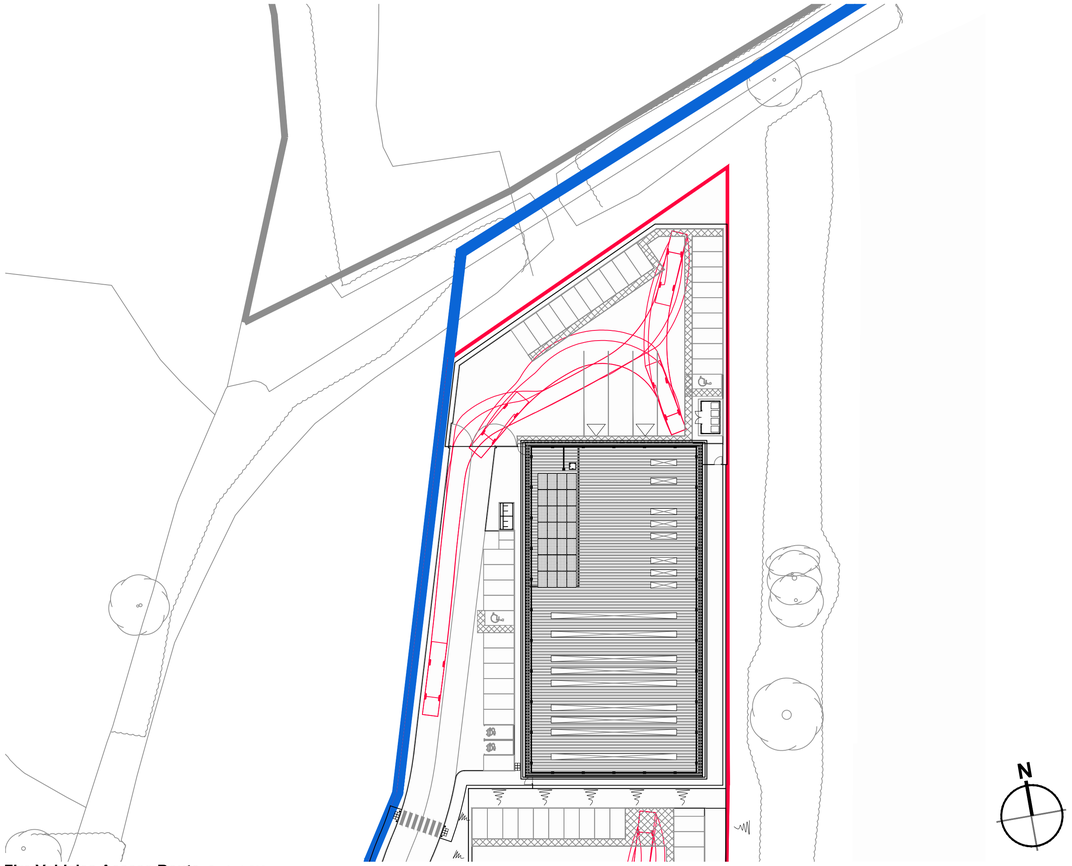

Fire Vehicles Access Route_Scale 1:500

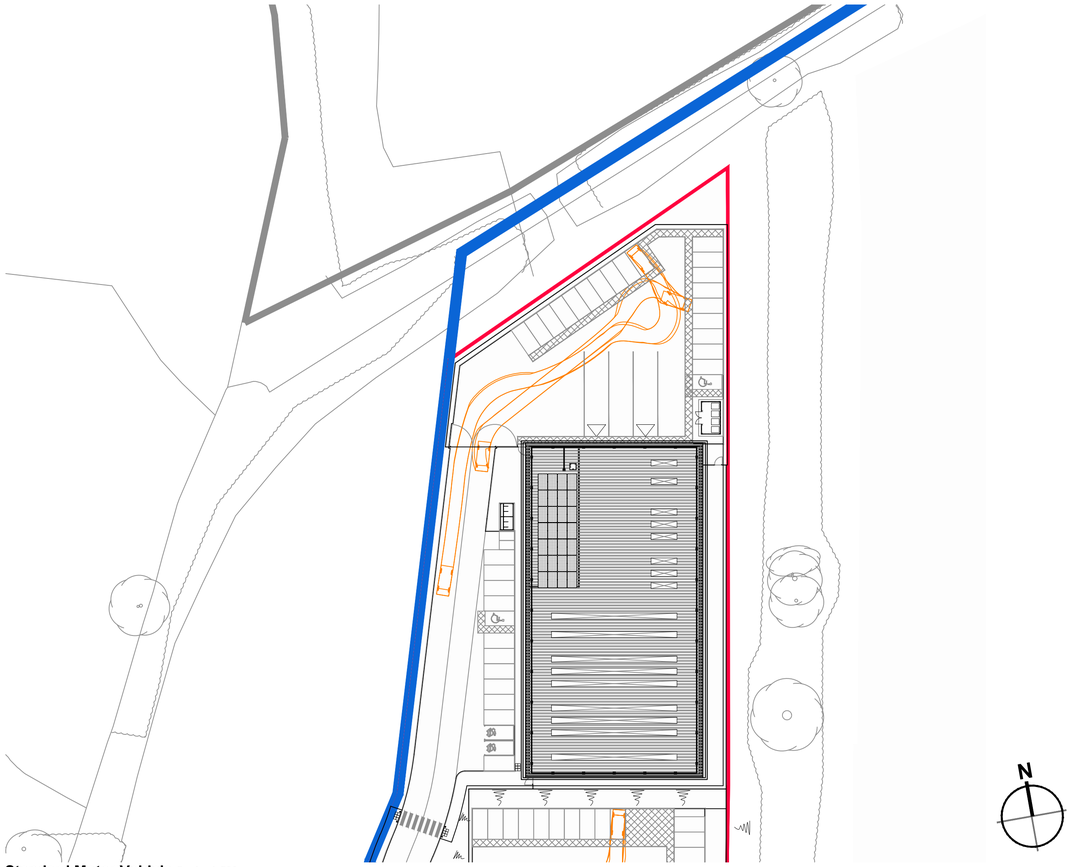

Standard Motor Vehicle Scale_1:500

- Dimensions are in millimeters, unless stated otherwise.
- Scaling of this drawing is not recommended.
- It is the recipients responsibility to print this document to the correct scale.
- All relevant drawings and specifications should be read in conjunction with this drawing.

N

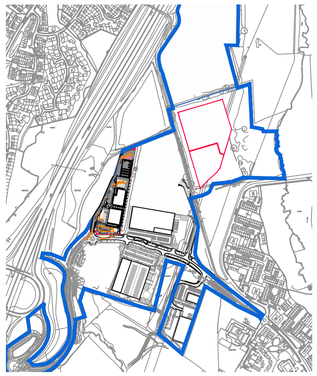

Key Plan_1:10,000 @ A1

Key

- Indicative HGV Tracking
- Indicative Standard Motor Vehicle Tracking
- Indicative Fire Engine (Pump Appliance) Tracking
- Indicative Fire Engine (Aerial Platform/Turntable Ladder) Tracking

All tracking shown is indicative only and should be reviewed and confirmed by a suitably qualified Transport Consultant.

All fire maneuvers to be presented to, and approved by, the local fire officer to ensure that site circulation is adequate for their requirements and the vehicles available to Hampshire and Isle of White Fire and Rescue Service.

Western and Northern facade can be accessed by a vertical lift fire appliance.

10m SCALE 1:500

rev	amendments	by	ckd	date
P1	DRAFT STAGE 3 ISSUE	DS	MDS	17.07.23

DUNSBURY PARK, MASTERPLAN, PORTSMOUTH

UNIT 502, VEHICLE ACCESS ROUTE

Portsmouth CITY COUNCIL

umc architects

Newark Beacon, Cafferata Way, Newark, Nottinghamshire NG24 2TN
o. +44 (0)1636 653027 e. info@umcarchitects.com

RIBA PoW Stage:	3 - Spatial Coordination
Document Suitability:	S3
Drawn / Checked:	RW / DS
Date:	17.07.2023
Scale:	1:500 @ A1
UMC Project Number:	20179

Document Reference:	Drawing no:	Revision:
DP - UMC - 502 - XX - DR - A	1084	P01