23 BATH ROAD, EMSWORTH

EXISTING

NOTES:

Dimensions to be checked on site before commencing work. Any discrepancies shall be reported to the architect immediately.

Do not scale from these drawings except for planning purposes.

Use figured dimensions only.

Where applicable this drawing is to be read in conjunction with other consultants' drawings.

All drawings to be read in conjunction with specification and all other drawings including structural engineer and mechanical and electrical drawings / specification

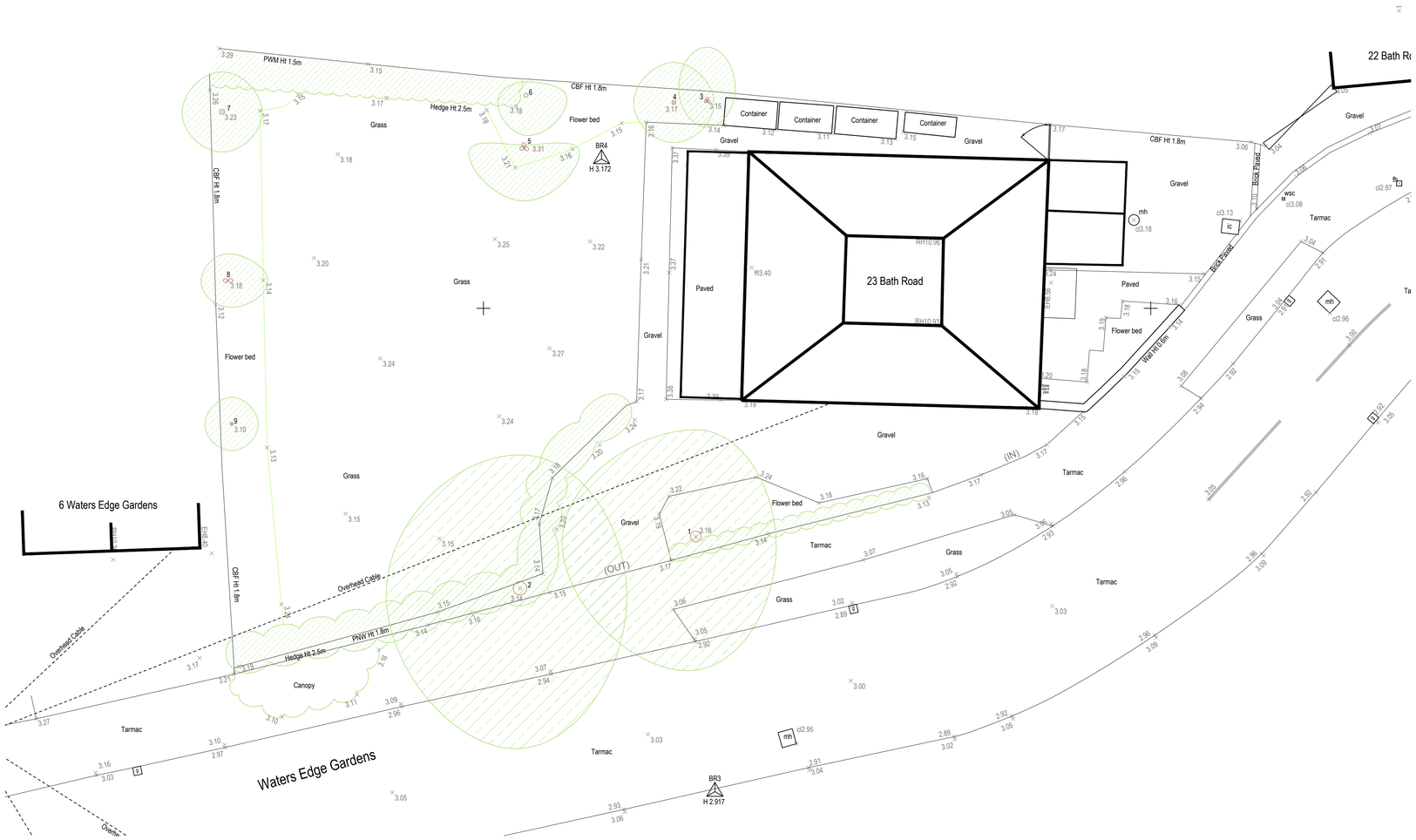

SITE PLAN

1:100

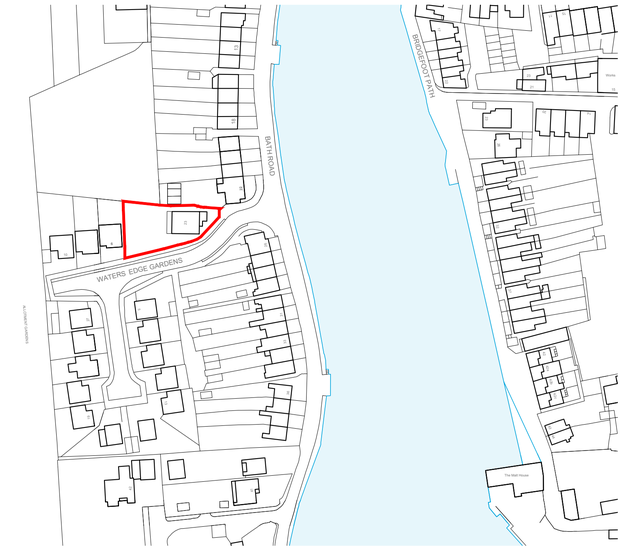

SITE LOCATION PLAN

1:1250

Ordnance Survey (c) Crown Copyright 2018. All rights reserved. Licence number 100022432

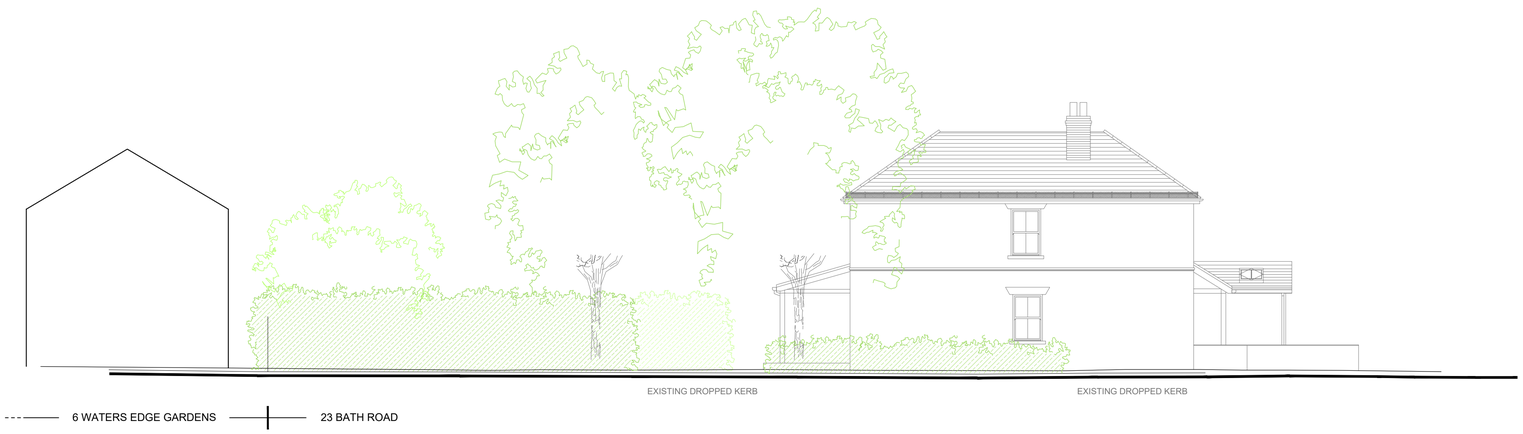

STREET ELEVATION

1:100

REV	DATE	AMENDMENT	DRAWN

hd architects

Helyer Davies Architects Ltd
1 The Old Flour Mill,
Emsworth, PO10 7BT
01243 370 715

www.hdarchitects.co.uk mail@hdarchitects.co.uk

PROJECT
23 BATH ROAD
EMSWORTH
HAMPSHIRE

DRAWING
EXISTING
Site location plan
Site plan
Street Elevation

SCALE
as noted @ A1

10 0 10 20 30 40 50 100m
1:1250

1 0 1 2 3 4 5 6 7 8 9m
1:100

DATE JULY 2022	DRAWN TW
DRAWING NUMBER 22082-01	REVISION *