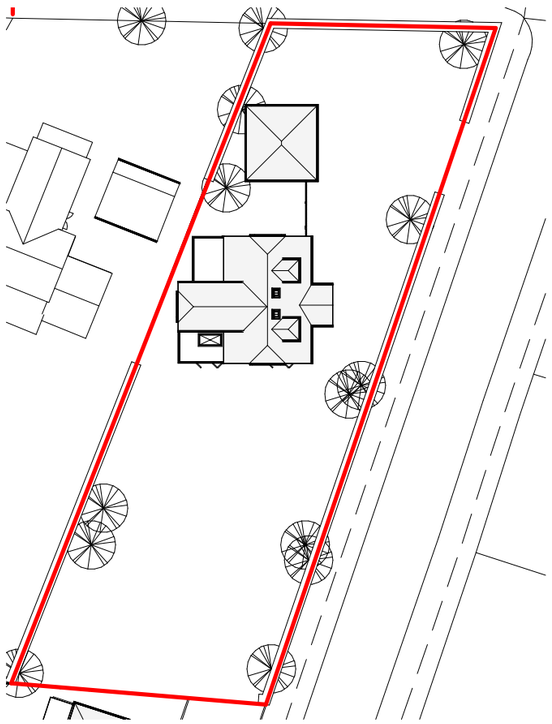

2 Main Site Plan
1 : 500

0 5 10 20 Metres

1 / 500 scale bar

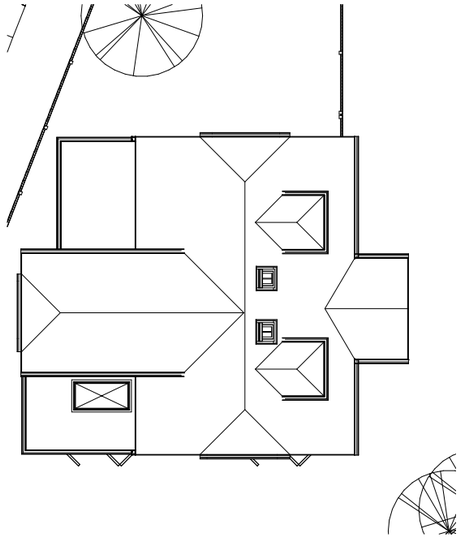

5 Roof Plan
1 : 200

0 1 2 3 4 5 10 Metres

1 / 200 scale bar

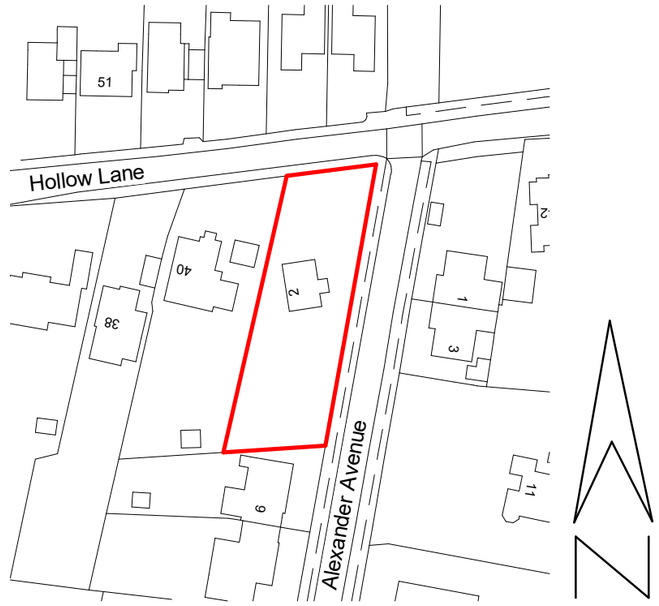

1 Location Plan
1 : 1250

0 10 20 30 40 50 Metres

1 / 1250 scale bar

Levels
The site is level hence no level survey has been provided
Flood Risk
This site does not fall in a flood risk area hence no flood risk assessment has been provided
Tree Survey
A tree survey has been provided as part of the application
Parking Provision
This site retains parking for 3-4 vehicles
Boundary Treatment
The boundaries are defined by hedges and1.8m timber panel fences to boundaries

This map was purchased from emapsite.com on 24.07.2023 and is subject to the following © Crown copyright and database rights
Ordnance Survey 0100031673

IJ Murray Associates Ltd
www.ijma.co.uk

CIAT
CHARTERED PRACTICE

I J Murray Associates Ltd
200 Seafront
Hayling Island
Hampshire
PO11 9HR
Phone 07779 246915
e-mail ian@ijma.co.uk

These drawings are the property of IJ Murray Associates Ltd and should not be reproduced or used in any way without the permission of a Director of IJ Murray Associates Ltd

These drawings are for planning and, if specified, building regulation purposes only and are not for construction. All dimensions should be checked on site before work commences

Mr & Mrs Sayers
2 Alexandra Ave HI

Proposed V7

Site and Location Plan

Project number	Project Number	A111	
Date	Issue Date		
Drawn by	Author		
Paper size	A3 (Print 100% no borders)	Scale	As indicated

04/08/2023 16:05:27