0 1 2 3 4 5 6 7 8 9 10m

LINEAR SCALE 1:100

A2 @ 1:100

# PROPOSED ELEVATIONS
# 1:100

RIBA Chartered Practice
arb Architects Registration Board

This drawing is the copyright of ADP Architects Ltd. It may not be altered or reproduced in any form, or passed onto Third Parties without the written consent of ADP Architects Ltd.

## Drawing For Planning Purposes Only

All dimensions and details on this drawing are for planning purposes and should not be used for fabrication and erection purposes. DO NOT scale from this drawing, except for planning purposes, use figured dimensions if available. Any discrepancies should be highlighted without delay.

Note: This drawing has been produced with information from a topographical survey carried out by others. All information therefore derived from the survey drawing is assumed to be accurate and ADP Architects Ltd cannot be held accountable for any discrepancies discovered on site.

IF IN DOUBT ASK FOR CONFIRMATION.

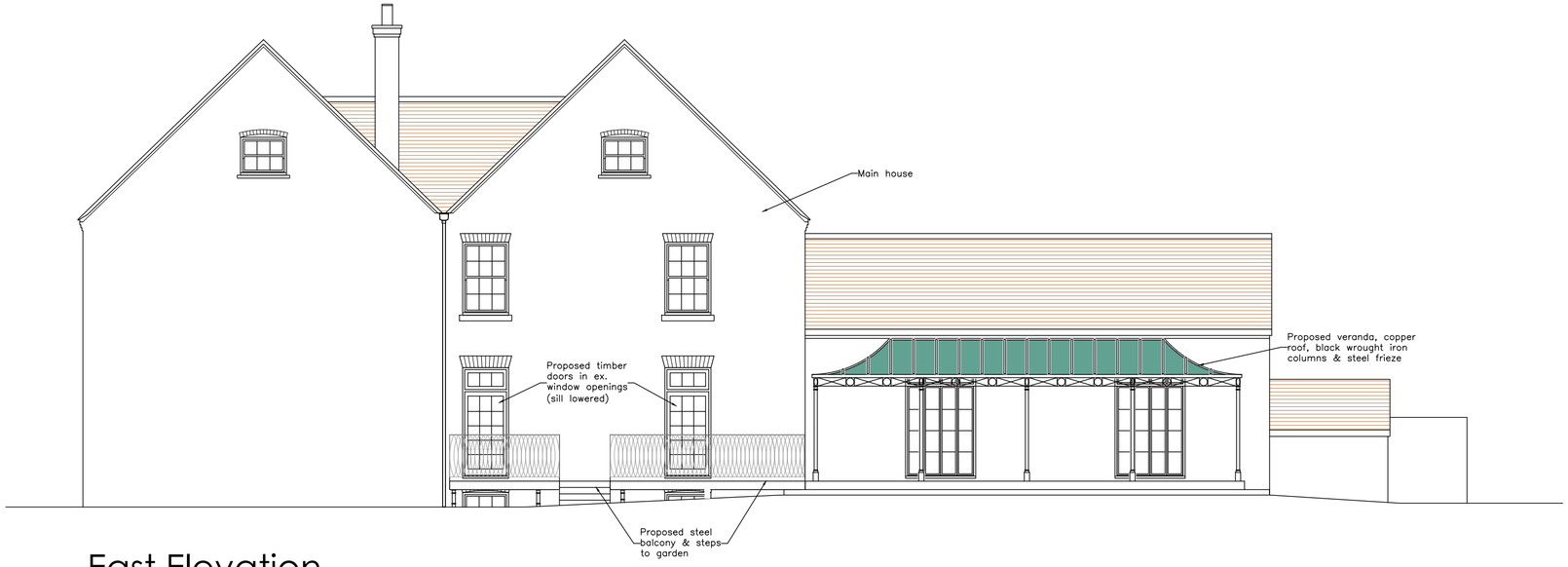


East Elevation

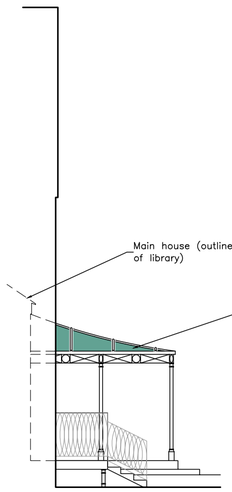


South Elevation

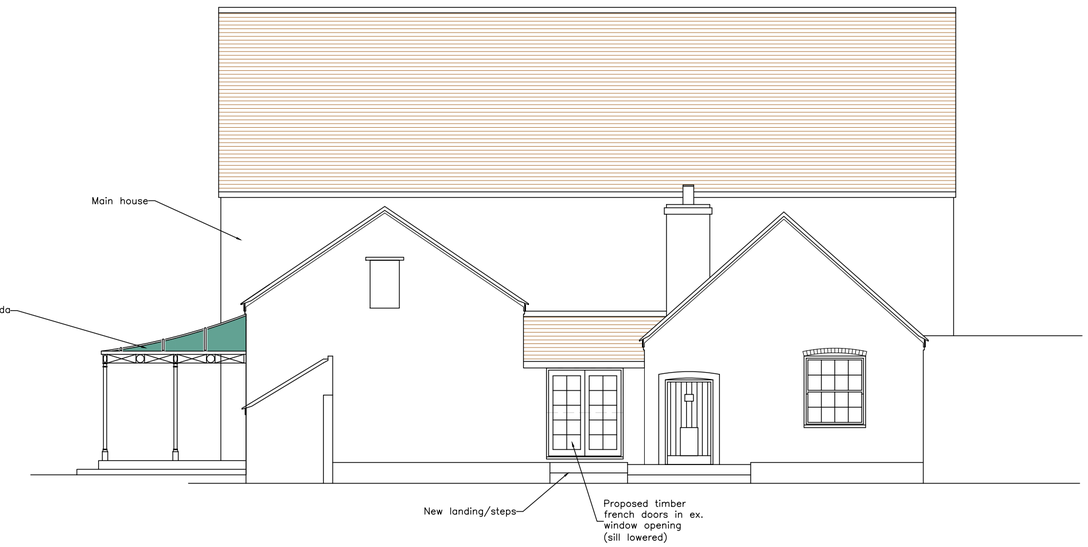


North Elevation

adp architects & urban designers
Tel: 0845 365 1475
Email: mail@adp-ltd.co.uk
www.adparchitectsltd.co.uk
Richmond Court, 94 Botley Road, Park Gate, Southampton, SO31 1BA

project name/address:
Alterations & Additions
Manor House
Manor Road
Hayling Island

client:
Mrs J Gladdis

drawing title:
Proposed Elevations

| job number: | drawing number: | revision: |
|---|---|---|
| 1864 | 33 | |

| drawing scale/size: | date: | drawn: |
|---|---|---|
| 1:100 (A2) | Dec 22 | |