- Dimensions are in millimeters, unless stated otherwise.
- Scaling of this drawing is not recommended.
- It is the recipients responsibility to print this document to the correct scale.
- All relevant drawings and specifications should be read in conjunction with this drawing.

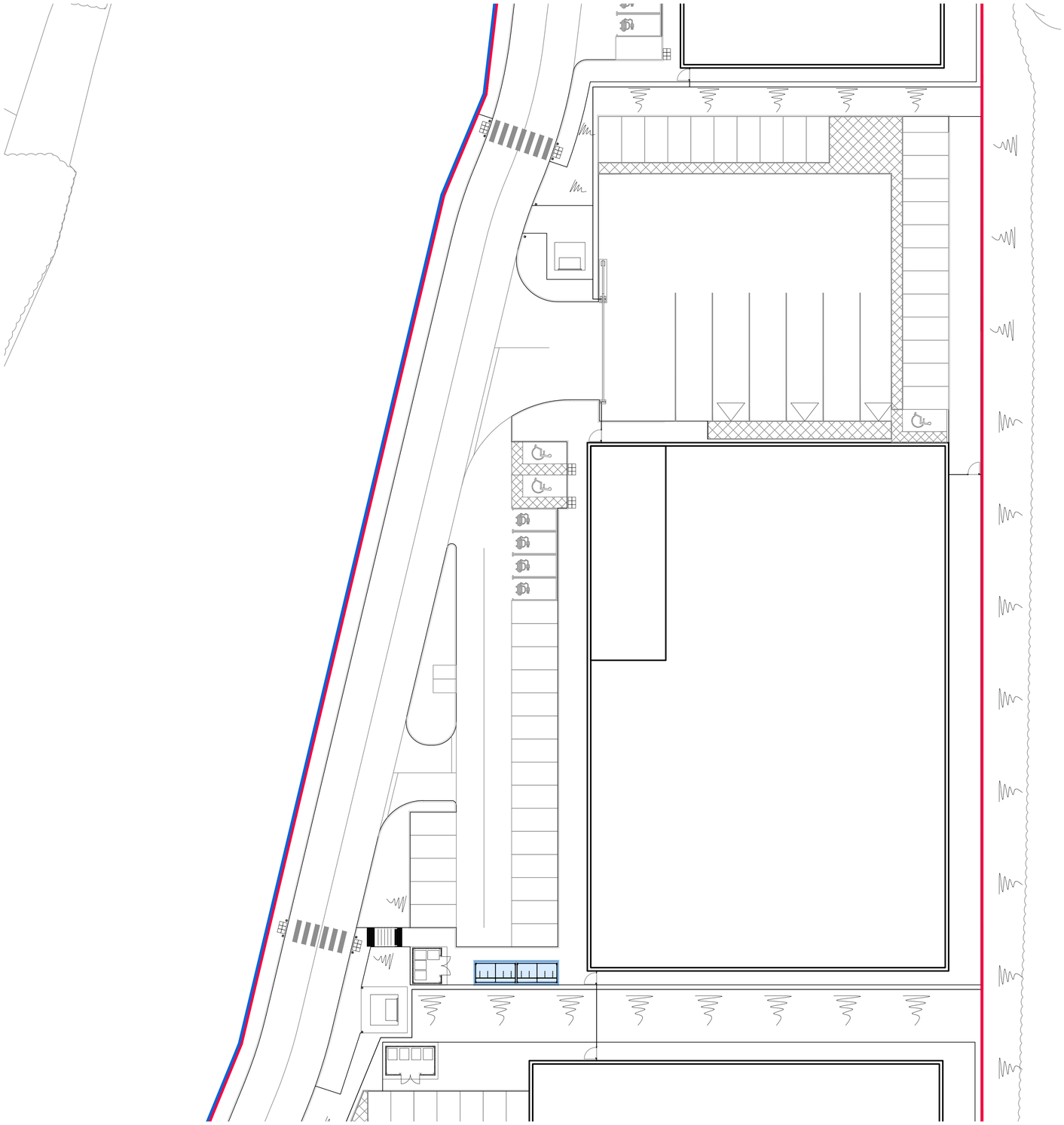

Site Layout Scale 1:250

Cycle Shelter 3D View

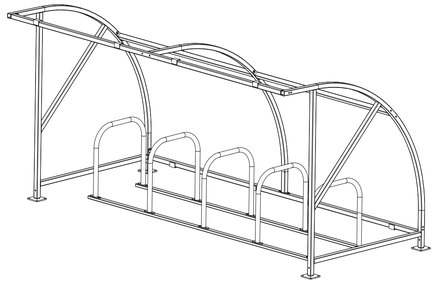

Cycle Shelter 3D View

Key

Site Boundary	4.85 ac	1.96 ha
Ownership Boundary	100.08 ac	40.50 ha

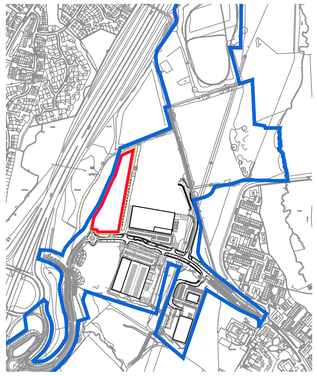

Key Plan_1:10,000 @ A1

Schedule of Accommodation Unit 501

Warehouse	22,500 ft²	2,090 m²
Mezzanie office (inc GF Cores)	2,500 ft²	232 m²
Total	**25,000 ft²**	**2,322 m²**
Cycle Spaces		20

rev	amendments	by	ckd	date
P1	INITIAL PLANNING ISSUE	DF	DS	06.04.23

DUNSBURY PARK, MASTERPLAN, PORTSMOUTH

UNIT 501, CYCLE SHELTER DETAILS

Portsmouth CITY COUNCIL

umc architects

Newark Beacon, Cafferata Way, Newark, Nottinghamshire NG24 2TN
o. +44 (0)1636 653027 e. info@umcarchitects.com

RIBA PoW Stage:	3 - Spatial Coordination
Document Suitability:	S1
Drawn / Checked:	RW / MDS
Date:	06.04.2023
Scale:	1:250 A1
UMC Project Number:	20179

Document Reference:	Drawing no:	Revision:
DP - UMC - 501 - XX - DR - A	1063	P01

5m SCALE 1:250