- Dimensions are in millimeters, unless stated otherwise.
- Scaling of this drawing is not recommended.
- It is the recipients responsibility to print this document to the correct scale.
- All relevant drawings and specifications should be read in conjunction with this drawing.

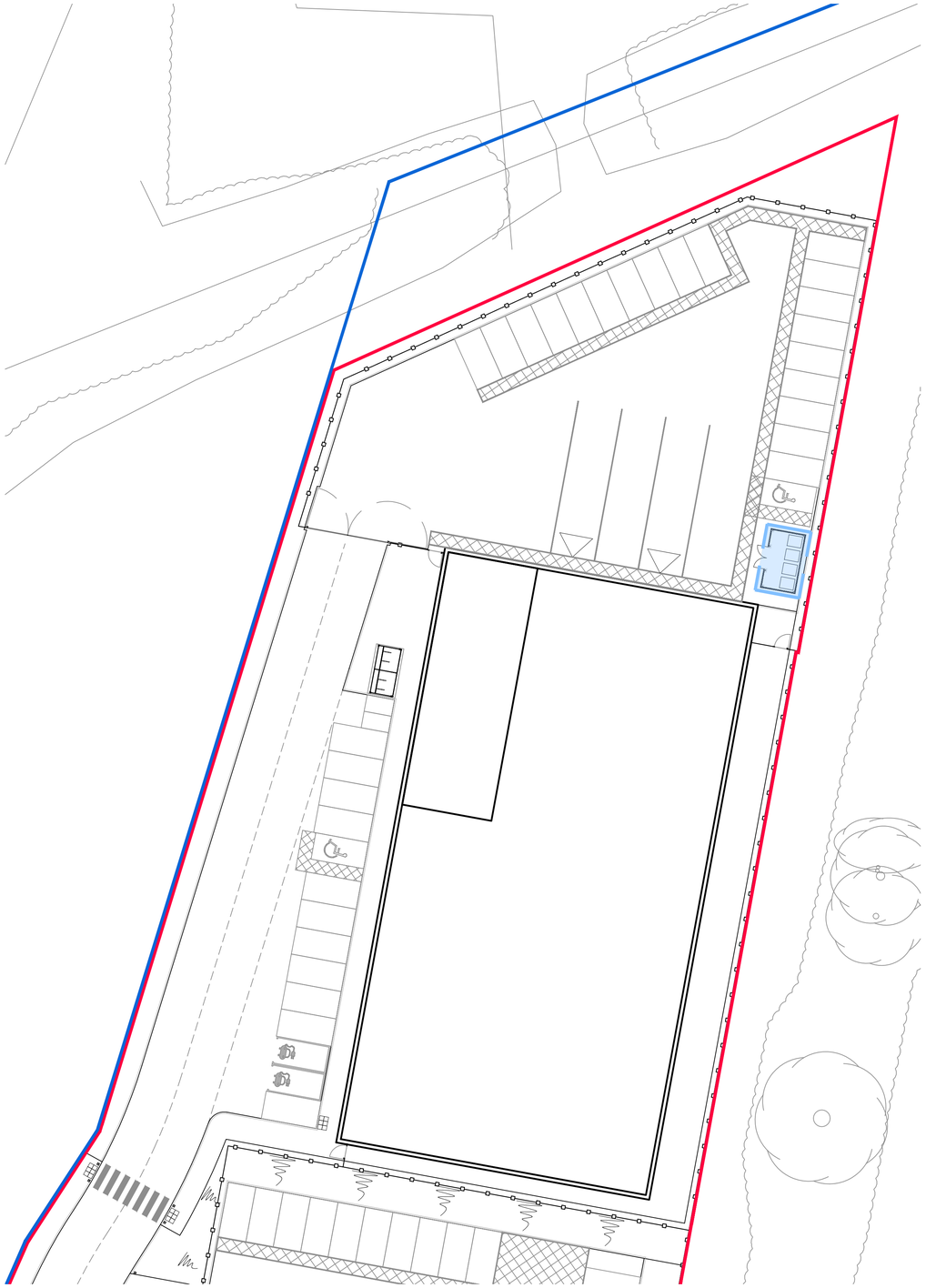

Unit 502, Site Plan_1:250 @ A1

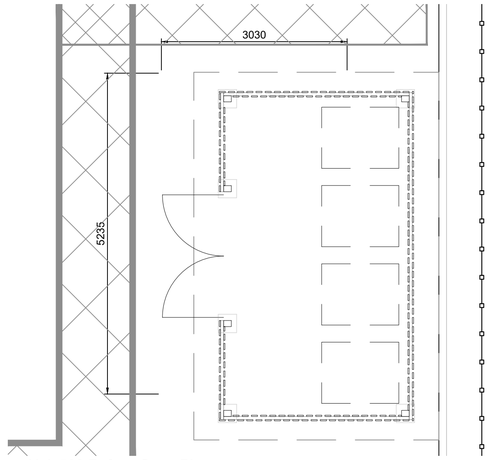

Unit 502 Refuse Store Plan Scale 1:50 @ A1 Scale

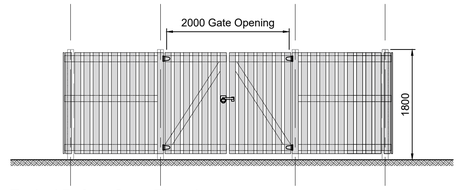

Typical Refuse Store Elevation Scale 1:50 @ A1 Scale

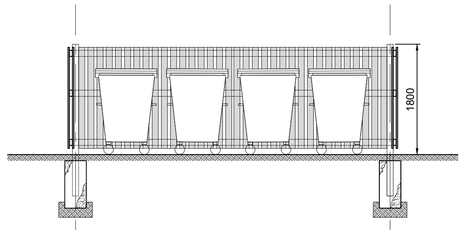

Typical Refuse Store Section Scale 1:50 @ A1 Scale

Eurobin Example Image

1m SCALE 1:50

5m SCALE 1:250

Key

Site Boundary	4.85 ac	1.96 ha
Ownership Boundary	100.08 ac	40.50 ha

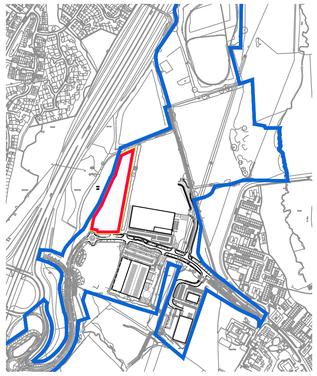

Key Plan_1:10,000 @ A1

Schedule of Accommodation Unit 502

Warehouse	15,100 ft²	1,402 m²
Mezzanie office (inc GF Cores)	2,660 ft²	247 m²
Total	**17,760 ft²**	**1,649 m²**

Unit 502 Refuse Store
[To be enclosed with 1.8 metre high hit and miss stained timber fence in chevron pattern with lockable gates.
Layout based on Eurobins - 1,100 litre capacity - with nominal dimensions of; 1,000 x 1,260 x 1,400mm]

rev	amendments	by	ckd	date
P1	INITIAL PLANNING ISSUE	DF	DS	06.04.23

DUNSBURY PARK, MASTERPLAN, PORTSMOUTH

UNIT 502, REFUSE STORE DETAILS

Portsmouth CITY COUNCIL

umc architects

Newark Beacon, Cafferata Way, Newark, Nottinghamshire NG24 2TN
o. +44 (0)1636 653027 e. info@umcarchitects.com

RIBA PoW Stage:	3 - Spatial Coordination
Document Suitability:	S1
Drawn / Checked:	AT / MDS
Date:	06.04.2023
Scale:	1:250 @ A1
UMC Project Number:	20179

Document Reference:	Drawing no:	Revision:
DP - UMC - 502 - XX - DR - A	1074	P01