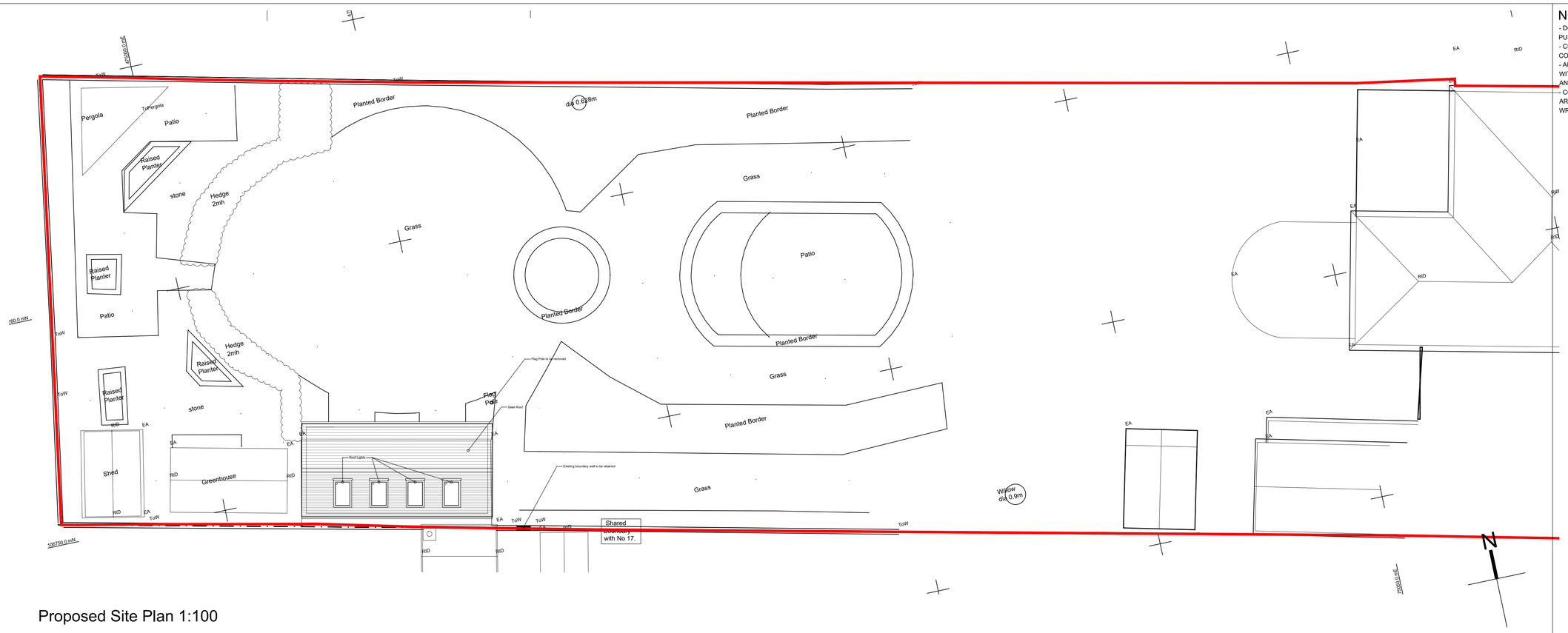

Proposed Site Plan 1:100

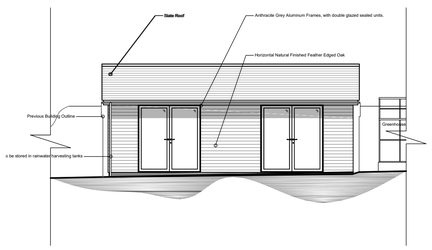

Proposed North Elevation 1:100

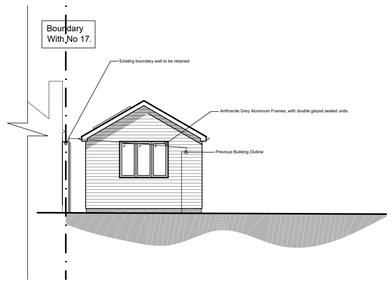

Proposed East Elevation 1:100

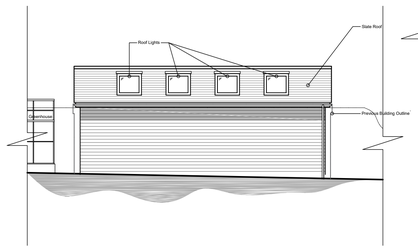

Proposed South Elevation 1:100

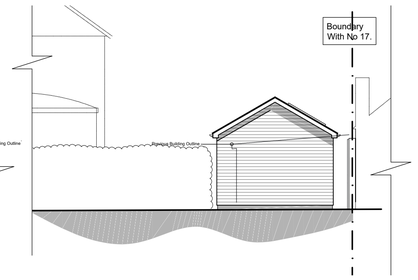

Proposed West Elevation 1:100

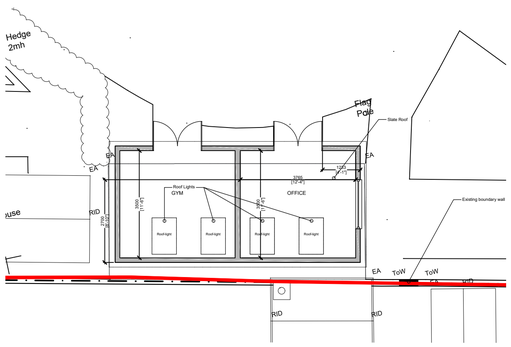

Proposed Ground Floor Plan 1:00

5 0 5 10

Scale Bar 1:100

NOTES

- DO NOT SCALE OFF THIS DRAWING EXCEPT FOR PLANNING PURPOSES
- CHECK ALL DIMENSIONS ON SITE BEFORE ANY WORK IS COMMENCED
- ALL GOODS MATERIALS AND WORKMANSHIP MUST CONFORM WITH CURRENT BUILDING REGULATIONS, BRITISH STANDARDS AND CODES OF PRACTICE
- COPYRIGHT OF THIS DRAWING IS RETAINED BY THE ARCHITECT AND IT MUST NOT BE REPRODUCED WITHOUT WRITTEN CONSENT

REV	DATE	BY	AMENDMENT

folkes architects
The Old Forge
6 Church Street
Storrington
West Sussex
RH20 4LA
t. 01903 868629
info@folkesarchitects.co.uk

CLIENT
Dr Wallis

JOB TITLE
19 Westbourne Ave
Emsworth
Hampshire
PO10 7QT

DRAWING TITLE
Proposed Elevations and Plan
Planning Issue

DATE	SCALE	DRAWN BY	CHECKED BY
Jan 2021	Shown on A1	RF	EC

JOB NO.	DRAWING NO.	REVISION
21005	2.01	-