cad file name: C:\USERS\ARCNSA\ONEDRIVE - HAMPSHIRE COUNTY COUNCIL\DESKTOP\CAD DAILY\210101 WARBLINGTON\C09314 ELEV ACTIVE.DWG

General Notes

1. This drawing is © copyright Hampshire County Council 2020. No unauthorised reproduction of any kind is permitted.
2. No dimensions to be scaled from this drawing. Verify all dimensions prior to construction. Immediately report any discrepancies on the document to the Architect/Contract Administrator. This document shall be read in conjunction with associated models, specifications and related consultant's documents.
3. Drawing to be read with all relevant Architectural, Interiors, Structural, M&E, Drainage/Public Health, Landscape, Civils and Interiors drawings and specifications.
4. This map is reproduced from Ordnance Survey material with the permission of Ordnance Survey on behalf of the controller of Her Majesty's Stationery Office © Crown copyright. Unauthorized reproduction infringes Crown Copyright & may lead to prosecution or civil proceedings (100019180) 2020.

Hampshire County Council

Notes:

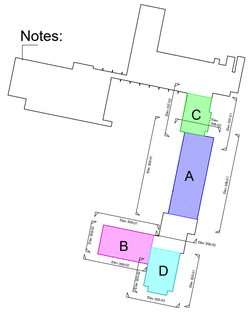

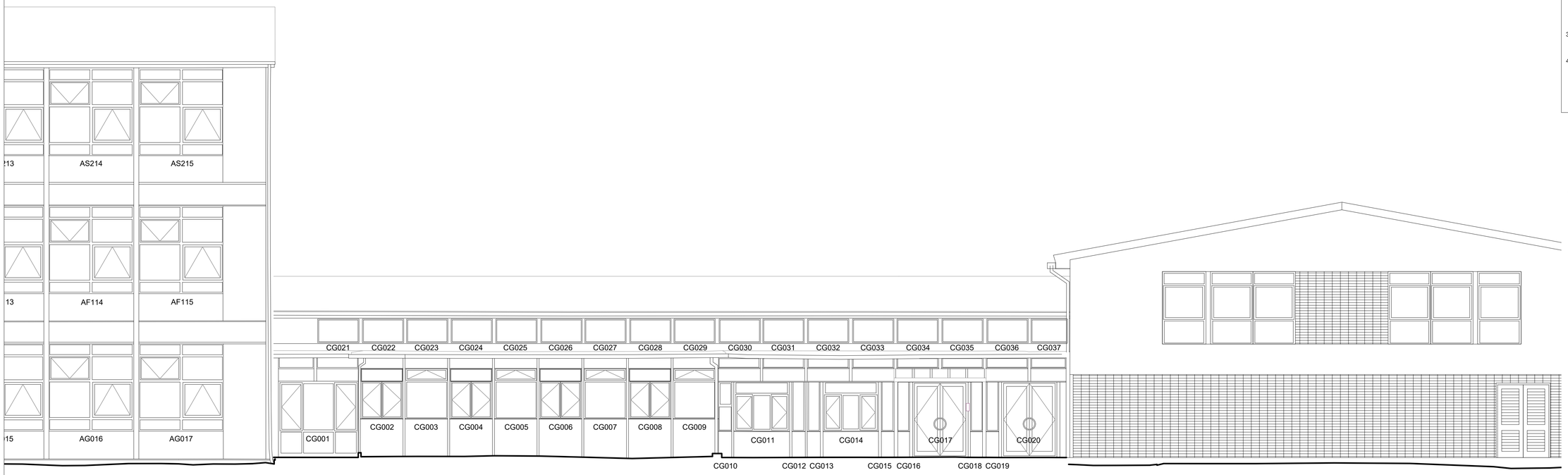

(1), Building Ref 'C' East Elevation

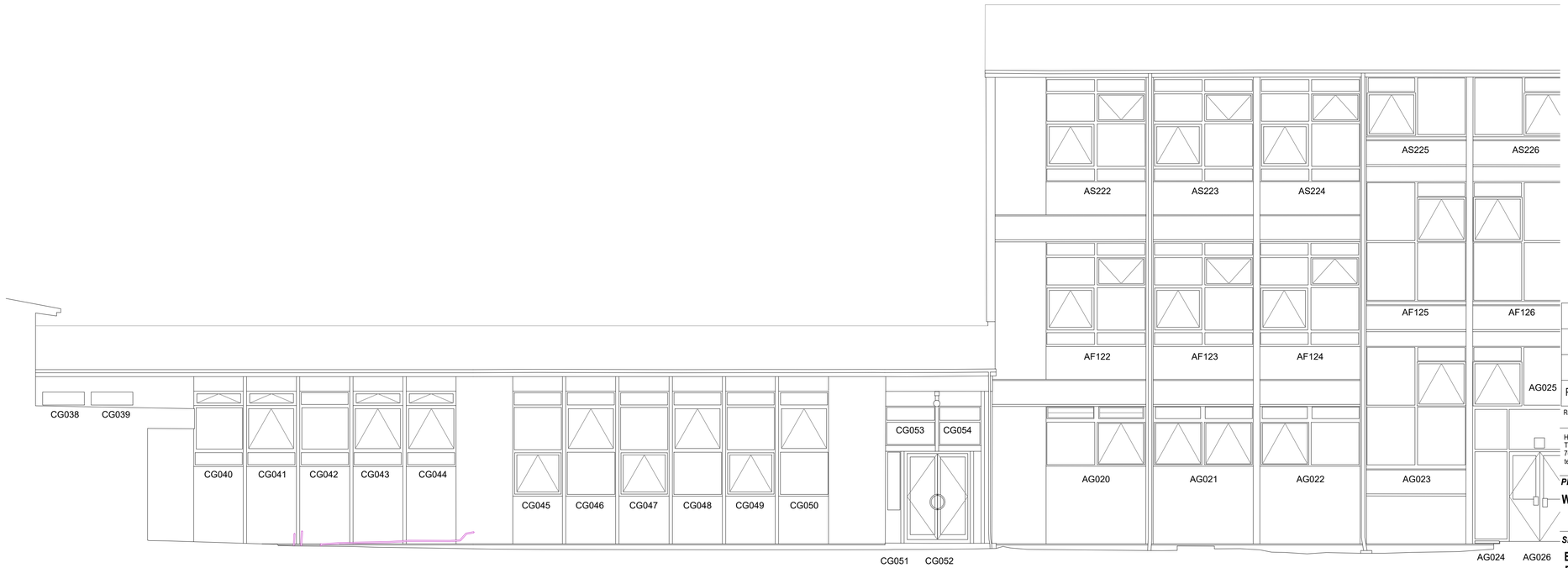

(2), Building Ref 'C' West Elevation

Rev	Description	Date	By	Chkd
P1	A2 APPROVED FOR PLANNING STAGE	02/02/2021	SA	js

HCC Property Services,
Three Minsters House,
76 High Street, Winchester SO23 8UL
tel: (01962) 847801

Property Services

PROJECT NAME

Warblington School

SHEET NAME

Building Ref 'C'
Proposed Elevations

SCALE	*DRAWN*	*CHKD*	*APRV*
1:60 @ A1	SA	js	SH

DRAWING No.
project code - originator - volume - level - type - role - number — version

C09314-HCC-00 -317 — P1 — 00

SUITABILITY
code — description

A2 APPROVED FOR PLANNING STAGE