25 South Street, Emsworth

EXISTING

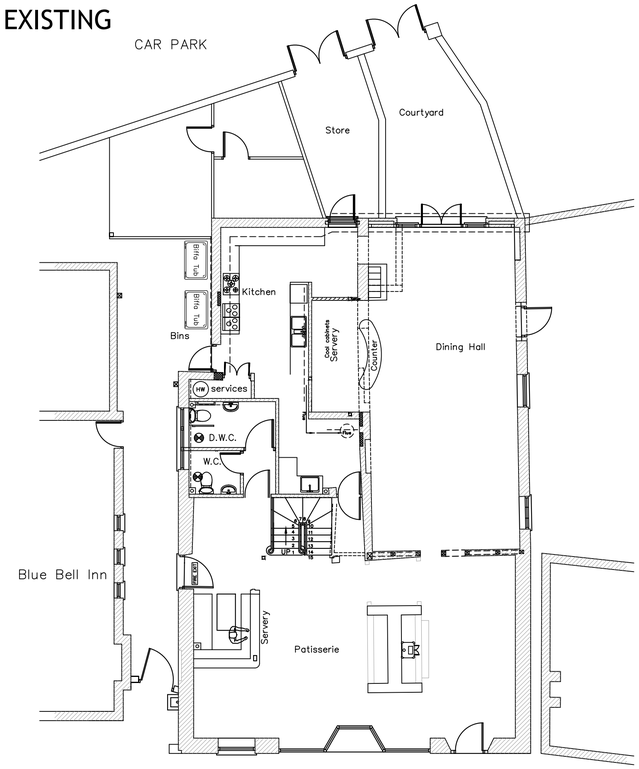

GROUND FLOOR PLAN
1:100

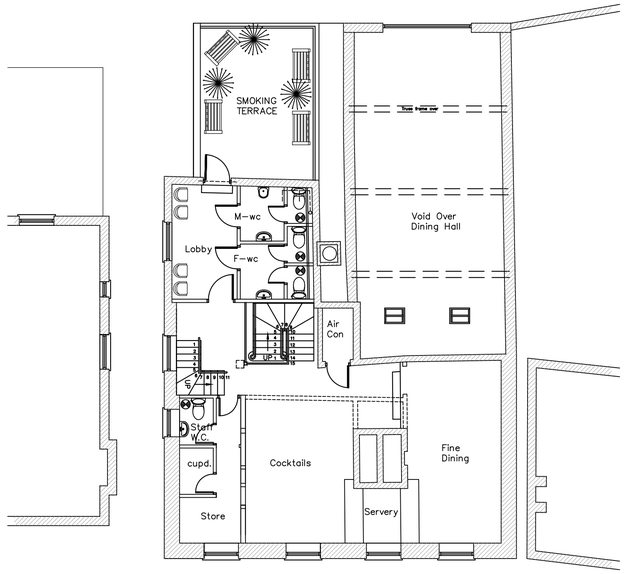

FIRST FLOOR PLAN
1:100

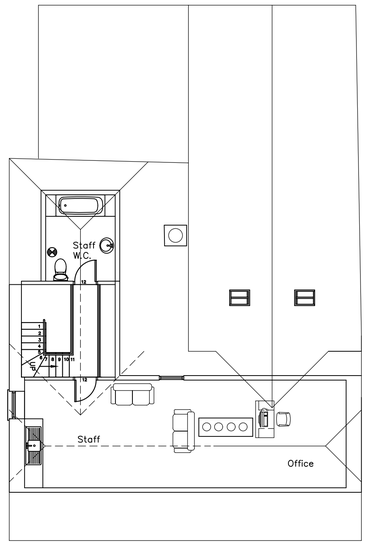

ATTIC FLOOR PLAN
1:100

EAST ELEVATION
1:100

NORTH

NORTH ELEVATION
1:100

WEST ELEVATION
1:100

SOUTH ELEVATION
1:100

NOTES:

Dimensions to be checked on site before commencing work. Any discrepancies shall be reported to the architect immediately.

Do not scale from these drawings except for planning purposes.

Use figured dimensions only.

Where applicable this drawing is to be read in conjunction with other consultants' drawings.

All drawings to be read in conjunction with specification and all other drawings including structural engineer and mechanical and electrical drawings / specification

LOCATION PLAN
1:1250

Ordnance Survey (c) Crown Copyright 2020. All rights reserved. Licence number 100022432

BLOCK PLAN
1:500

10 0 10 20 30 40 50 100m
1:1250

10 0 10 20 30 40 50m
1:500

1 0 1 2 3 4 5 6 7 8 9m
1:100

REV	DATE	AMENDMENT	DRAWN

hd architects

Helyer Davies Architects Ltd
1 The Old Flour Mill,
Emsworth, PO10 7BT
01243 370 715

www.hdarchitects.co.uk mail@hdarchitects.co.uk

PROJECT
25 South Street
Emsworth
Hampshire

EXISTING	SCALE
Plans	1:100 @ A1
Elevations	1:100 @ A1
Block Plan	1:500 @ A1
Location Plan	1:1250 @ A1

DATE OCTOBER 2020 DRAWN LL

DRAWING NUMBER 20152_01 REVISION *