A1 File Reference D2763-FAB-00-XX-DR-L-3000's.dwg Plot Date 16-Sep-20

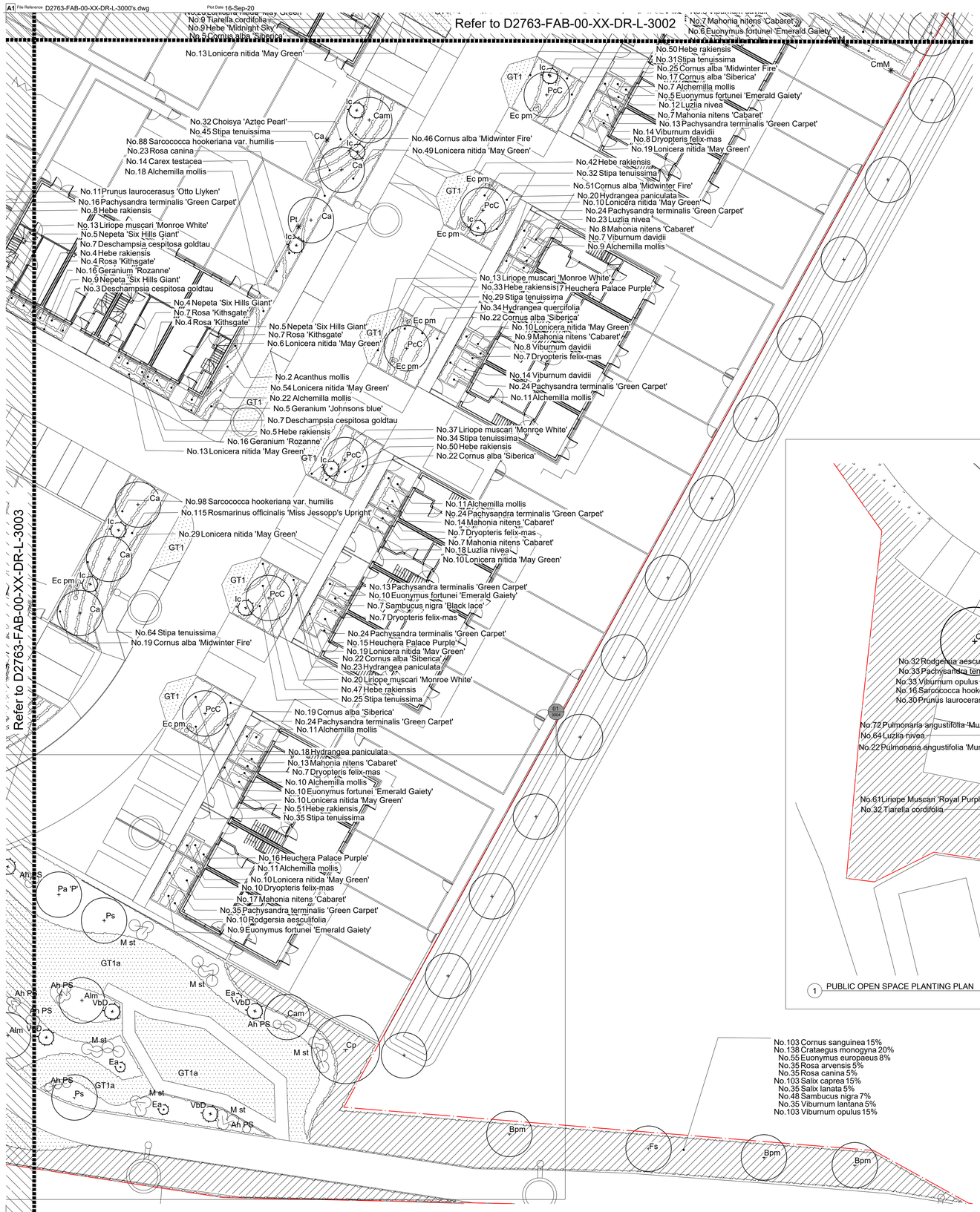

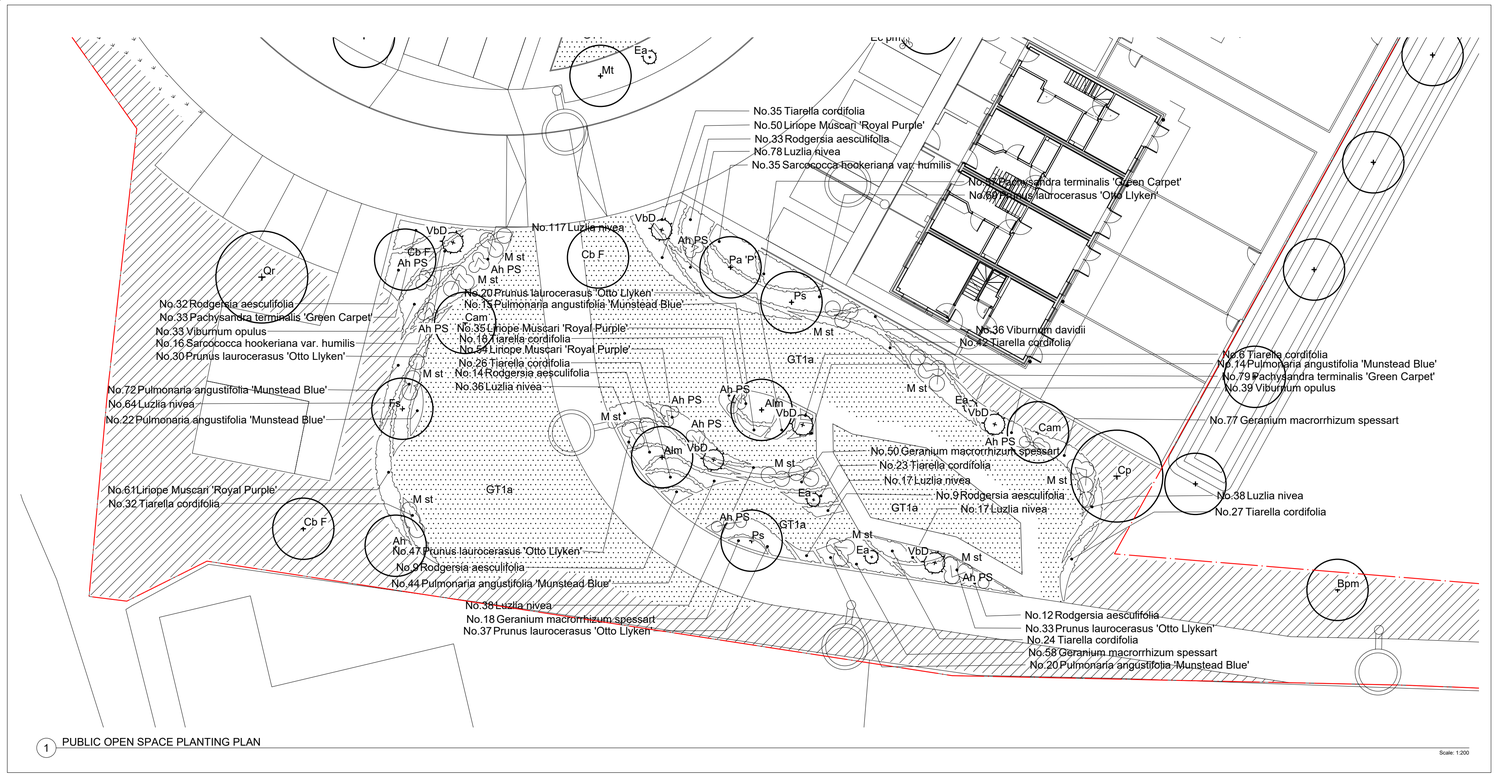

1 PUBLIC OPEN SPACE PLANTING PLAN

Scale: 1:200

0 1 2.5 5 7.5 10 15 20m
1:200

north

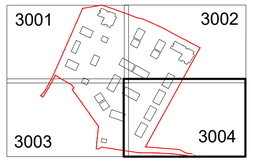

This drawing may contain Ordnance Survey material by permission of Ordnance Survey on behalf of the Controller of Her Majesty's Stationery Office © Crown Copyright 2017. All rights reserved.

Revision	Date	Reason	Drawn	Checked
PL01	16.09.20	Issued for planning approval	JC	MB

Disclaimer:
1. This drawing is copyright of fabrik ltd. It must not be copied or reproduced without written consent from the owner.
2. Do not scale from this drawing. Only figured dimensions are to be taken from this drawing.
3. All contractors must visit site and be responsible for taking and checking all dimensions related to the works shown on the drawing prior to fabrication or setting out.

External References:
- ..\..\..\06 Survey Information\02 Topography\20-09-11 Topo extract from Architects\Topo.dwg
- ..\..\..\03 Civil Engineering\20-09-11 Stage 4 Engineering layout\CIE-AKSW-XX-XX-DR-C-6201_Drainage & Levels Layouts copy.dwg
- ..\..\..\06 Survey Information\01 OS Data\20-09-11 OS extract from architects\18-197 x-os.dwg
- ..\..\..\02 Architect\20-09-11 Stage 4 site layout\18-197 x-proposed site plan 03092020 copy.dwg

fabik landscape architects
Lenten House | 16 Lenten Street | Alton | Hampshire | GU34 1HG
T : 01420 593200 | E : alton@fabrikuk.com | W : www.fabrikuk.com

Project: Colt International Site, Havant
Client: Drew Smith
Drawing Title: DETAILED SOFT LANDSCAPE PLAN
Purpose of Issue: ISSUED FOR PLANNING APPROVAL
Drawn By: JC | Checked By: MB | Drawn Scale: 1:200 @ A1 | Date of First Issue: SEPT | 2020

Project Number	Origin	Zone	Level	File Type	Role	Number	Revision
D2763	FAB	00	XX	DR	L	3004	PL01