15 Horndean Road

Proposed

NOTES:

Dimensions to be checked on site before commencing work. Any discrepancies shall be reported to the architect immediately.

Do not scale from these drawings except for planning purposes.

Use figured dimensions only.

Where applicable this drawing is to be read in conjunction with other consultants' drawings.

All drawings to be read in conjunction with specification and all other drawings including structural engineer and mechanical and electrical drawings / specification

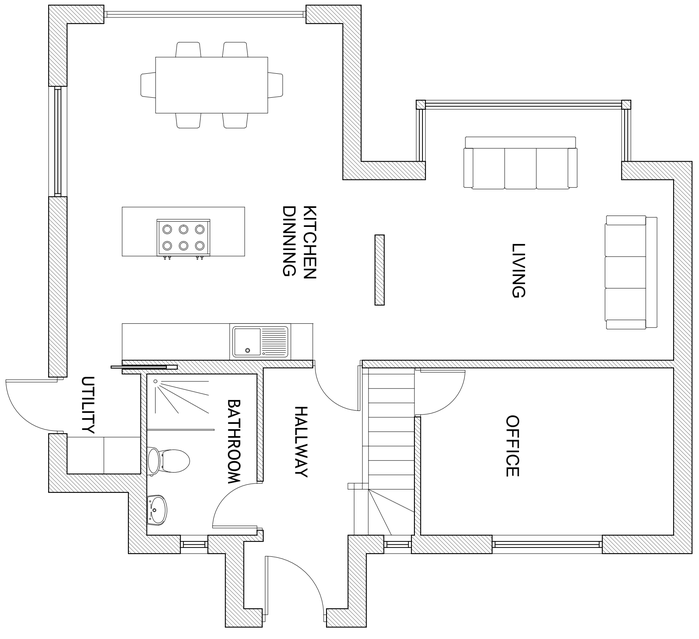

Ground Floor Plan
1:50

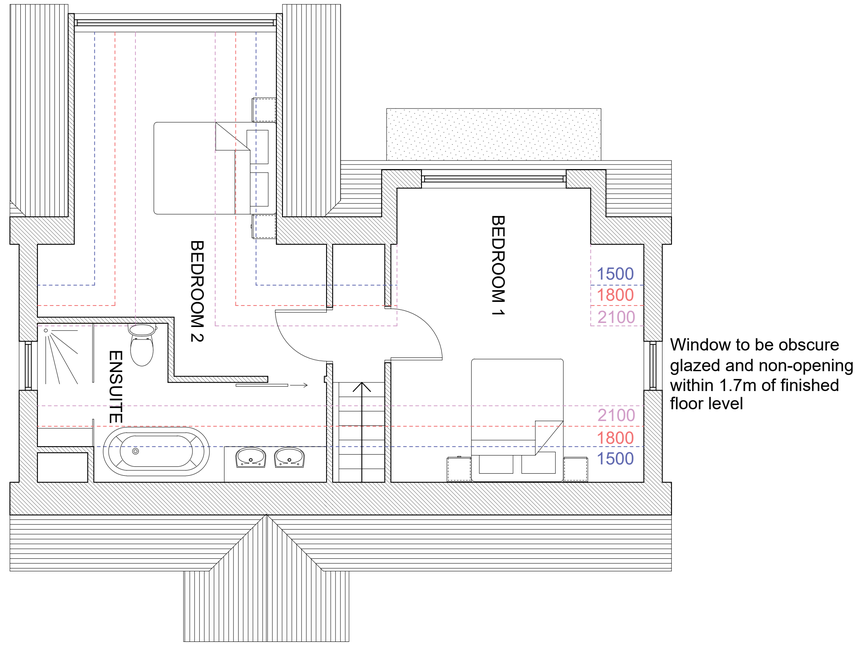

First Floor Plan
1:50

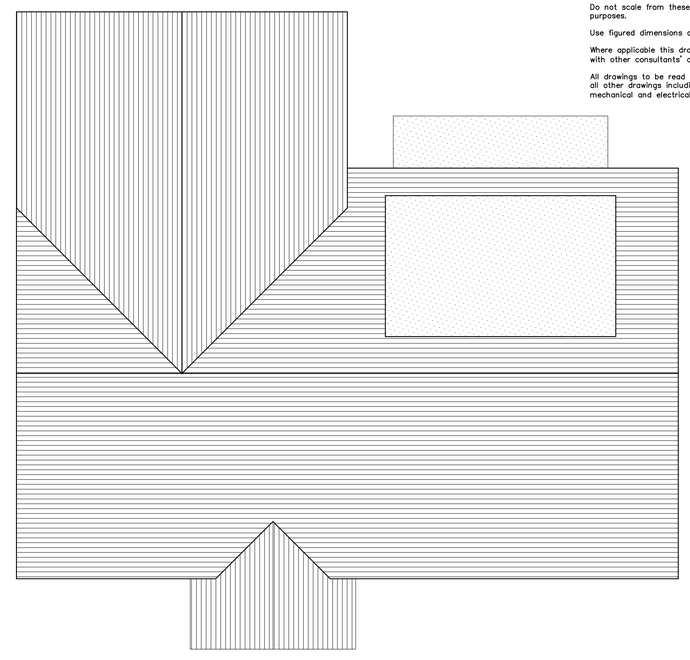

Roof Plan
1:50

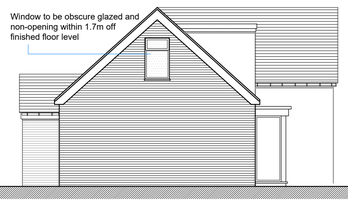

North Elevation
1:100

South Elevation
1:100

West Elevation
1:100

East Elevation
1:100

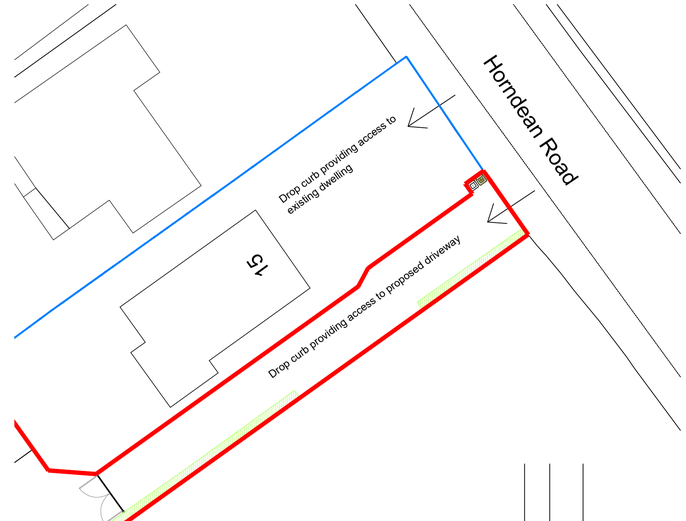

Plan showing drop curbs providing access to both properties from Horndean Road
1:200

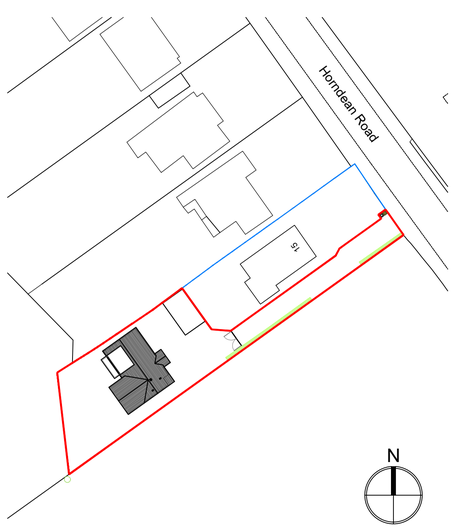

Block Plan
1:500

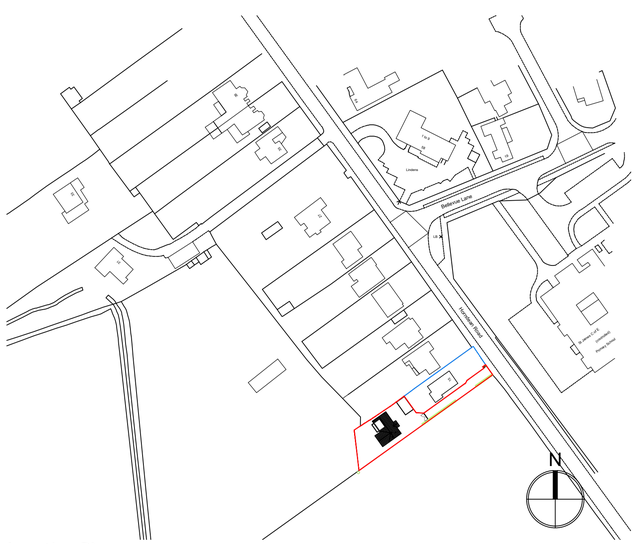

Location Plan
Ordnance Survey (c) Crown Copyright 2019. All rights reserved.
Licence number 100022432
1:1250

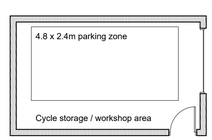

Garage floor plan
1:100



Garage roof plan
1:100

Garage south elevation
1:100



Garage north elevation
1:100

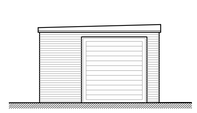

Garage east elevation
1:100

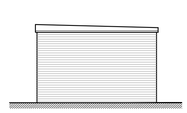

Garage west elevation
1:100

REV	DATE	AMENDMENT	DRAWN

hd architects

Helyer Davies Architects Ltd
1 The Old Flour Mill,
Emsworth, PO10 7BT
01243 370 715

www.hdarchitects.co.uk mail@hdarchitects.co.uk

PROJECT
15 Horndean Road
Emsworth

DRAWING	SCALE
Proposed	as noted @A1

DATE May 2019	DRAWN NW
DRAWING NUMBER 19063-01	REVISION A