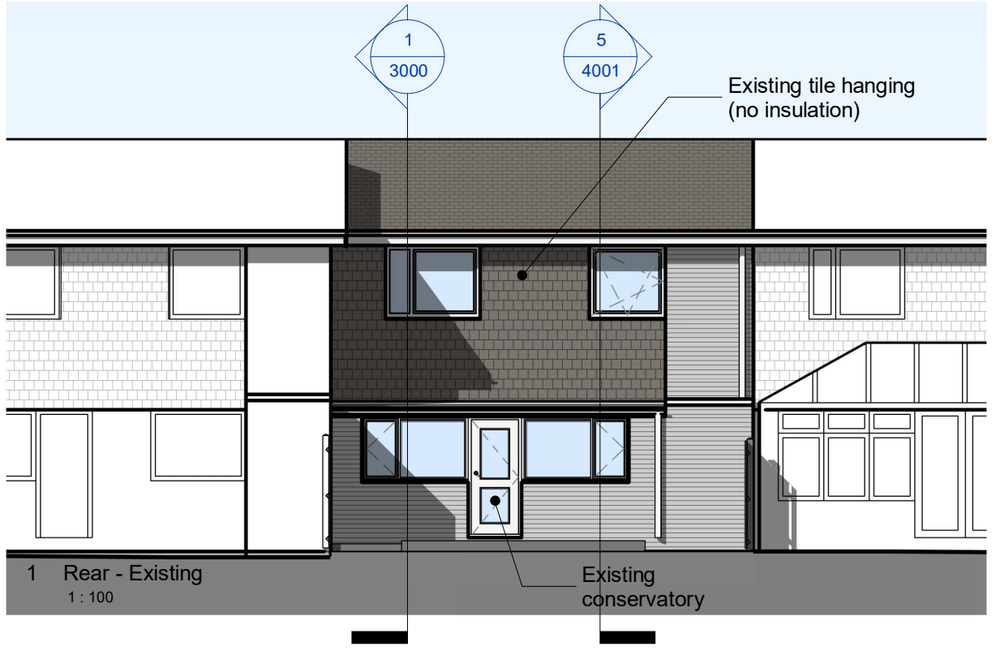

1 Rear - Existing
1 : 100

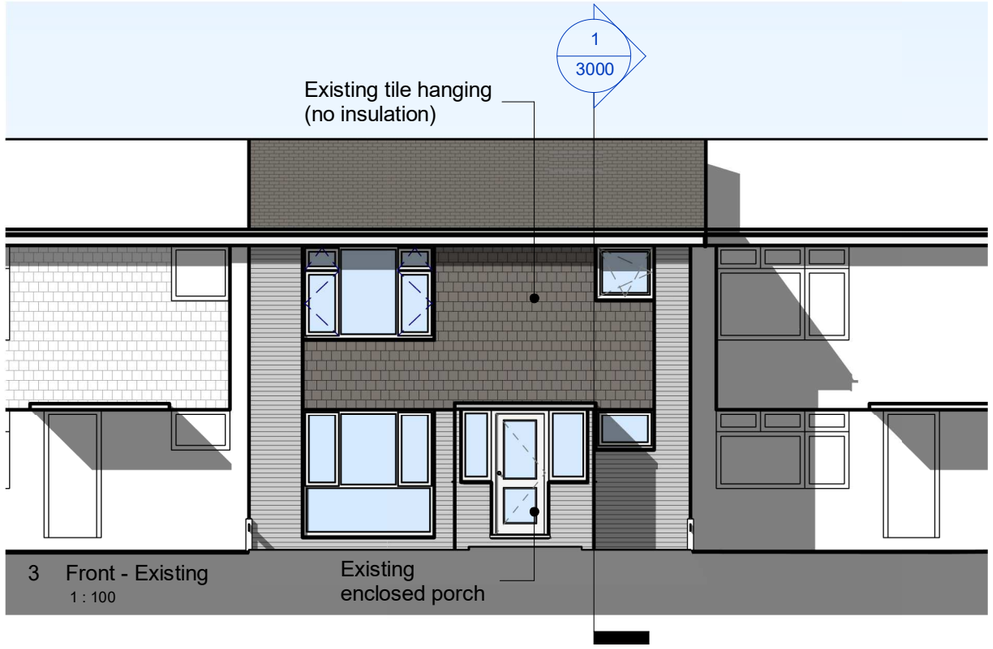

3 Front - Existing
1 : 100

2 Rear - Proposed
1 : 100

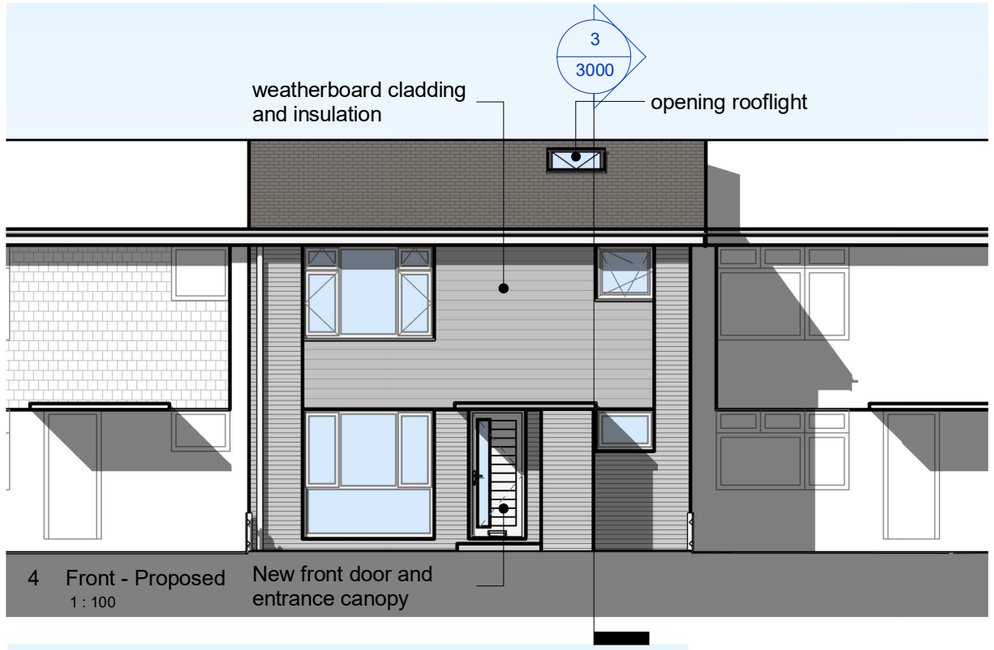

4 Front - Proposed
1 : 100

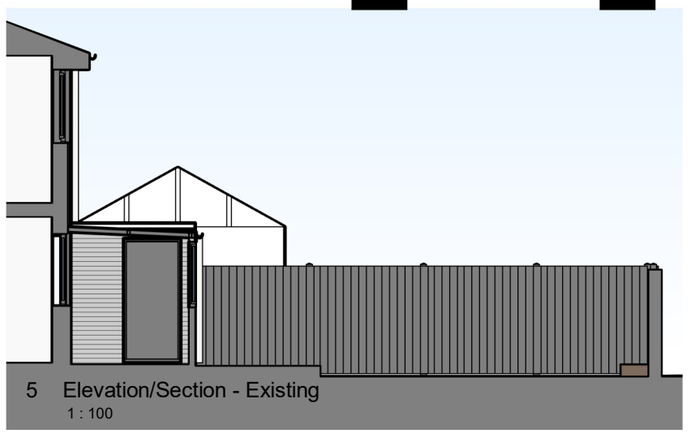

5 Elevation/Section - Existing
1 : 100

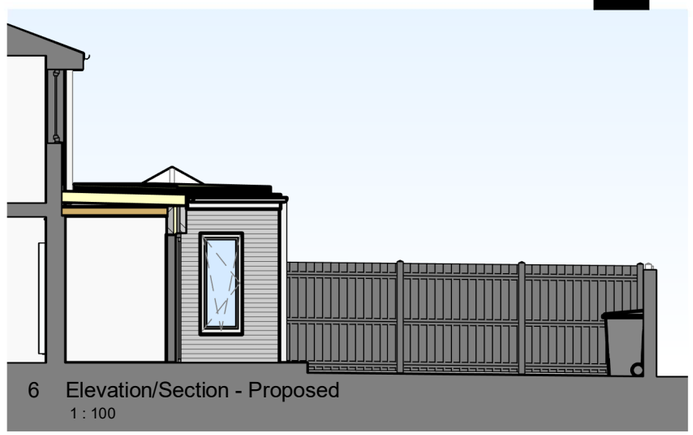

6 Elevation/Section - Proposed
1 : 100

T0719

- This drawing is the copyright of HNW Architects Ltd Registered No. 3589904
- All dimensions must be verified on site prior to construction.
- Do not scale this drawing except for Planning Application purposes.
- Ordnance Survey Licence No. 100000200
- Only PDF issues of this drawing are controlled. All other formats of this drawing (e.g. dwg Autocad or .rvt Revit files) are uncontrolled and are used at your own risk.
- This drawing must not be copied , transmitted or passed to a third party , without written consent

Rev	Amendments	By	Chkd	Date
P1	Planning Issue	NCH	SJL	23.05.2020
P2	Elevation/Sections 5 & 6 Added	NCH	SJL	27.05.2020

0m 0.5m 1.25m 2.5m 5m
Scale Bar 1:100@A3

Project
Mr & Mrs Large
41 Rowan Road

Drawn by	Checked by	Project No.	Date Created
SJL	SJL	00001	FEB 2020

Scale
A3- 1 : 100

Drawing Title
Elevations

Drawing status: Preliminary
Revision: P2

Drawing Name
00001-SJL-ZZ-ZZ-DR-A-4001

41 Rowan Road, Havant, Hampshire, PO9 2UX

41 Rowan Road