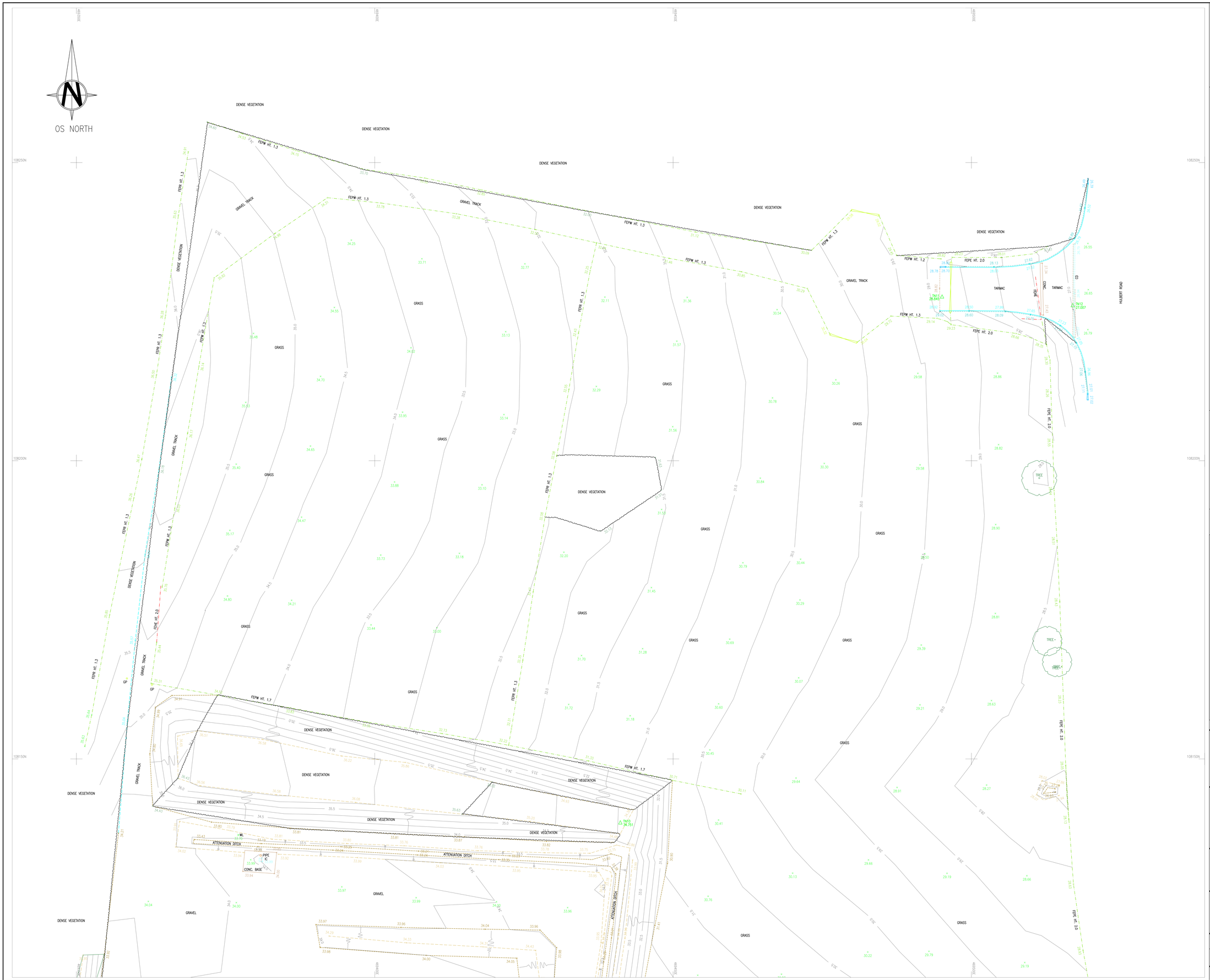

DO NOT SCALE: CONTRACTOR TO CHECK ALL DIMENSIONS AND REPORT ANY OMISSIONS OR ERRORS

NOTES

1. UNLESS NOTED OTHERWISE, ALL DIMENSIONS ON THIS DRAWING ARE IN METRES.
2. ALL LEVELS ARE IN METRES AND RELATED TO NEWLYN DATUM, ALL CO-ORDINATES ARE RELATED TO OS SITE GRID.
3. LOCAL SCALE FACTOR HAS BEEN APPLIED TO THIS SURVEY DRAWING USING 469431.601E, 108015.040N AS THE ORIGIN POINT. SURVEY IS PRESENTED ON A PLANE GRID.

TOPO LEGEND

AM	AERIAL MAST	IC/WO	INSPECTION COVER WASH OUT
AC	AIR CONDITIONING UNIT	IL:	INVERT LEVEL
AV	AIR VALVE	TJ	TRACK JOINT
BB	BELISHA BEACON	KO	KERB OUTLET
BL:	BED LEVEL	LAD	LADDER
BM	BENCHMARK	LB	LITTER BIN
B	BOLLARD	LDA	LAY DOWN AREA
BH	BOREHOLE	LP	LAMP POST
BS	BUS STOP	mE	METRES EAST
CAB	CABINET	MH	MANHOLE
CAB/BT	CABINET BRITISH TELECOM.	MHW	MEAN HIGH WATER LEVEL
CAB/EL	CABINET ELECTRIC	MLW	MEAN LOW WATER LEVEL
CAM	CAMERA	mN	METRES NORTH
CAL:	CANOPY LEVEL	MP	MARKER POST
CB	CRASH BARRIER	MP/BT	MARKER POST BRITISH TELECOM.
CBL:	CABLE	MP/EL	MARKER POST ELECTRIC
CD	CHANNEL DRAIN	MP/GA	MARKER POST GAS
CDC	CONC. DUCT COVER	MP/WA	MARKER POST WATER
CHS	CHEMICAL OIL STORE	NB	NOTICE BOARD
CLM	COLUMN	NP	NAME PLATE
CNB	CONCRETE BASE	OH	OVERHEAD ITEMS
CNP	CONCRETE PLINTH	OHBT	OVERHEAD BRITISH TELECOM.
CONC:	CONCRETE	OHCBL	OVERHEAD CABLES
CP	CATCHPIT	OHPI	OVERHEAD PIPES
CPL:	CROWN PIPE LEVEL	OHPL	OVERHEAD POWER LINES
CPS	CONC. PIPE SUPPORT	OHPS	OVERHEAD PIPE SUPPORT
CT	CABLE TRAY	OHPB	OVERHEAD PIPEBRIDGE
DB	DROP BARRIER	OHPBS	OVERHEAD PIPEBRIDGE SUPPORT
DBB	DROP BARRIER BOX	P	POLE
DBP	DROP BARRIER POST	PB	POINTS BOX
DK	DROP KERB	PC	PEDESTRIAN CROSSING
DR	DERAILER	PCN	POINT CROSSING NOSE
EEB	EMERGENCY EQUIPMENT BOX	PD	POINTS DETECTOR
EMS	EMERGENCY SHOWER	PL	PEDESTRIAN LIGHTING BOLLARD
EL:	EAVES LEVEL	PLR	POINTS LEVER
EP	ELECTRIC POLE	PM	POINT MOTOR
ER	EARTH ROD	PBX	POST BOX
FBEDS	FLOWER BEDS	PO	POST
FE	FIRE EXTINGUISHER	PR	POINT RODS
FECL	CHAINLINK FENCE	PS	PIPE SUPPORT
FEHE	TEMP. HERAS FENCE	RE	RODDING EYE
FEPA	PANEL FENCE	RGS	PEDESTRIAN BARRIER
FEPE	PALISADE FENCE	RIL:	RIDGE LEVEL
FEPW	POST & WIRE FENCE	RL:	ROOF LEVEL
FEPR	POST & RAIL FENCE	RP	REFLECTOR POST
FEWM	WELDMESH FENCE	RS	ROAD SIGN
FH	FIRE HYDRANT	RSD	ROLLER SHUTTER DOOR
FL	FLOOD LIGHT	RTW	RETAINING WALL
FL:	FLOOR LEVEL	RWP	RAIN WATER PIPE
FP	FOOTPATH	S	SCAR LINES
FS	FLAG STAFF	SD	SLIDING DOOR
G/S/H	TREE GIRTH SPREAD HEIGHT	SIG	RAIL SIGNAL
GAD	GATE DOUBLE	SL:	SOFFIT LEVEL
GAS	GATE SINGLE	SN	GENERAL SIGN
GATS	GATE TURNSTILE	SR	SPEED RESTRICTOR
GB	GRIT BIN	SRK	SPILL RESPONSE KIT
GBS	GAS BOTTLE STORE	STI	STILE
GDC	GRATED DUCT COVER	ST	STOP TAP
GP	GRADIENT POST	STHDR	STEPS WITH HANDRAIL
GRP	GREASE POINT	SV	STOP VALVE
GV	GAS VALVE	SVP	SOIL VENT PIPE
GY	GULLY	SW	STAY WIRE
HDR	HANDRAIL	TEL	TELEPHONE
HR	HEIGHT RESTRICTOR	TFL	TRAFFIC LIGHT
HL	HEIGHT	TL:	THRESHOLD LEVEL
IB	INSPECTION BOX (NOT BURIED)	TP	TELEGRAPH POLE
IC	INSPECTION COVER UNKNOWN	TS	TREADLE SWITCH
IC/BH	INSPECTION COVER BOREHOLE	US:	UNDERSIDE LEVEL
IC/BT	INSPECTION COVER BRITISH TELECOM.	UP	DIRECTION OF INCLINE
IC/FH	INSPECTION COVER FIRE HYDRANT	VP	VENT PIPE
IC/EL	INSPECTION COVER ELECTRIC	WJ	WELD JOINT
IC/GA	INSPECTION COVER GAS	WL:	WATER LEVEL
IC/SL	INSPECTION COVER STREET LIGHT	WP	WASTE PIPE
IC/WA	INSPECTION COVER WATER	WYGXXX	SURVEY STATION

ASSOCIATED DRAWINGS

WYG001 – HULBERT ROAD TOPOGRAPHICAL SURVEY SHEET 1 OF 5
WYG002 – HULBERT ROAD TOPOGRAPHICAL SURVEY SHEET 2 OF 5
WYG003 – HULBERT ROAD TOPOGRAPHICAL SURVEY SHEET 3 OF 5
WYG004 – HULBERT ROAD TOPOGRAPHICAL SURVEY SHEET 4 OF 5
WYG005 – HULBERT ROAD TOPOGRAPHICAL SURVEY SHEET 5 OF 5

LOCATION PLAN

HATCHED AREA SHOWN IN THIS DRAWING – BOLD LINE DEFINES SURVEY EXTENT

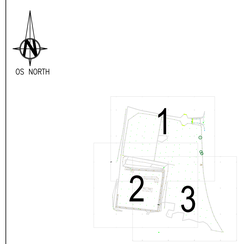

REV	DESCRIPTION	BY	CHK	APP	DATE

0 2 4 6 8 10 m
SCALE 1:200

11TH FLOOR
1 ANGEL COURT
LONDON
EC2R 7HJ

TEL: +44 (0)20 7250 7500
e-mail: london@wyg.com

Project:
HULBERT ROAD
HAVANT
PORTSMOUTH

Drawing Title:
TOPOGRAPHICAL SURVEY
SHEET 1 OF 3

Scale @ A0	Drawn	Date	Checked	Date	Approved	Date
1:200	TN	03/11/19	DP	04/11/19	GP	05/11/19

Project No.	Office	Type	Drawing No.	Revision
A096474	15	01	WYG001	-

© WYG Group Ltd.

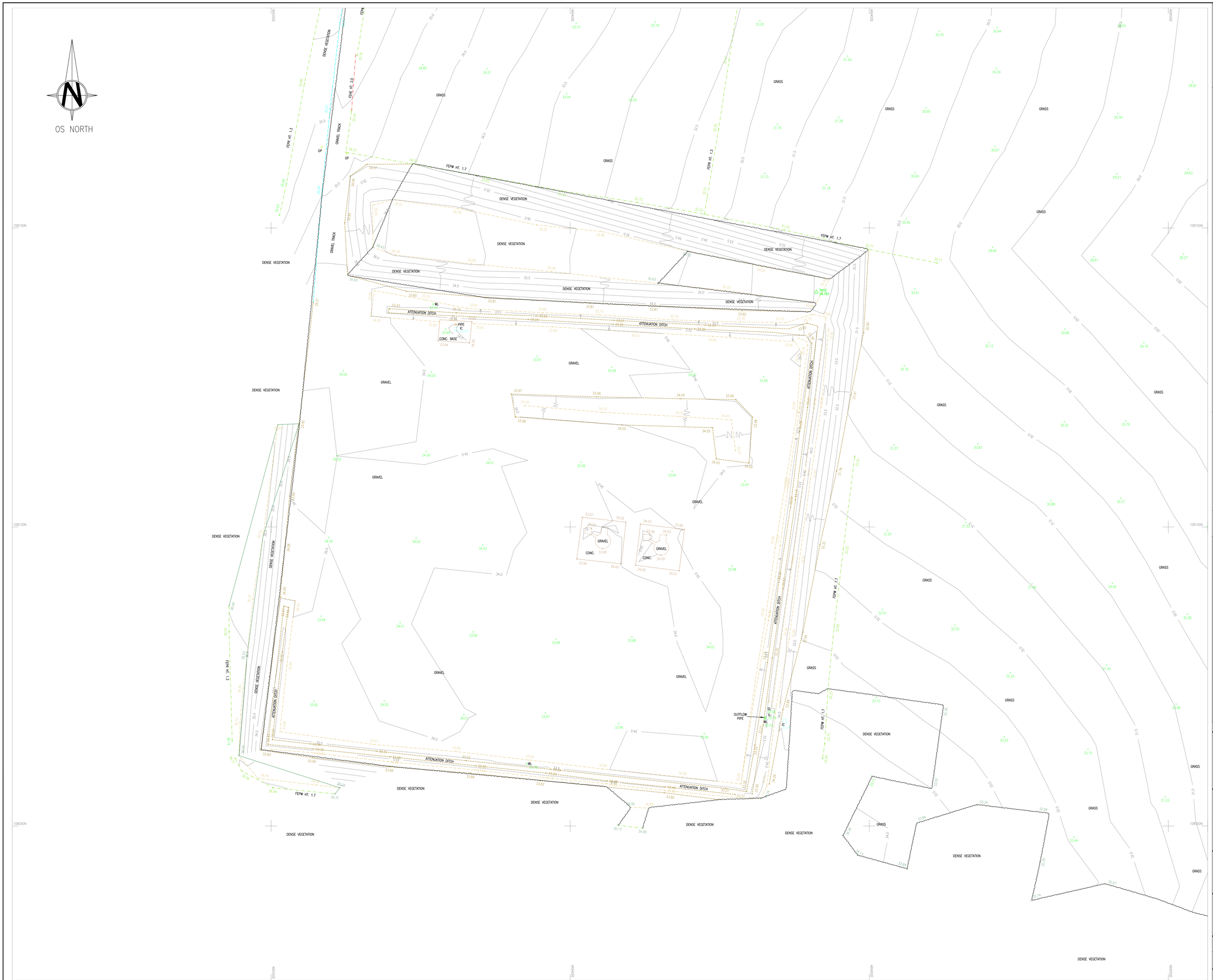

DO NOT SCALE: CONTRACTOR TO CHECK ALL DIMENSIONS AND REPORT ANY OMISSIONS OR ERRORS

NOTES

1. UNLESS NOTED OTHERWISE, ALL DIMENSIONS ON THIS DRAWING ARE IN METRES.
2. ALL LEVELS ARE IN METRES AND RELATED TO NEWLYN DATUM, ALL CO-ORDINATES ARE RELATED TO OS SITE GRID.
3. LOCAL SCALE FACTOR HAS BEEN APPLIED TO THIS SURVEY DRAWING USING 469431.601E, 108015.040N AS THE ORIGIN POINT. SURVEY IS PRESENTED ON A PLANE GRID.

TOPO LEGEND

AM	AERIAL MAST	IC/WO	INSPECTION COVER WASH OUT
AC	AIR CONDITIONING UNIT	IL:	INVERT LEVEL
AV	AIR VALVE	TJ	TRACK JOINT
BR	BELISHA BEACON	KO	KERB OUTLET
BL:	BED LEVEL	LAD	LADDER
BM	BENCHMARK	LB	LITTER BIN
B	BOLLARD	LDA	LAY DOWN AREA
BH	BOREHOLE	LP	LAMP POST
BS	BUS STOP	mE	METRES EAST
CAB	CABINET	MH	MANHOLE
CAB/BT	CABINET BRITISH TELECOM.	MHW	MEAN HIGH WATER LEVEL
CAB/EL	CABINET ELECTRIC	MLW	MEAN LOW WATER LEVEL
CAM	CAMERA	mN	METRES NORTH
CAL:	CANOPY LEVEL	MP	MARKER POST
CB	CRASH BARRIER	MP/BT	MARKER POST BRITISH TELECOM.
CBL:	CABLE	MP/EL	MARKER POST ELECTRIC
CD	CHANNEL DRAIN	MP/GA	MARKER POST GAS
CDC	CONC. DUCT COVER	MP/WA	MARKER POST WATER
CHS	CHEMICAL OIL STORE	NB	NOTICE BOARD
CLM	COLUMN	NP	NAME PLATE
CNB	CONCRETE BASE	OH	OVERHEAD ITEMS
CNP	CONCRETE PLINTH	OHBT	OVERHEAD BRITISH TELECOM.
CONC.	CONCRETE	OHCBL	OVERHEAD CABLES
CP	CATCHPIT	OHPI	OVERHEAD PIPES
CPL:	CROWN PIPE LEVEL	OHPL	OVERHEAD POWER LINES
CPS	CONC. PIPE SUPPORT	OHPS	OVERHEAD PIPE SUPPORT
CT	CABLE TRAY	OHPB	OVERHEAD PIPEBRIDGE
DB	DROP BARRIER	OHPBS	OVERHEAD PIPEBRIDGE SUPPORT
DBB	DROP BARRIER BOX	P	POLE
DBP	DROP BARRIER POST	PB	POINTS BOX
DK	DROP KERB	PC	PEDESTRIAN CROSSING
DR	DERAILER	PCN	POINT CROSSING NOSE
EEB	EMERGENCY EQUIPMENT BOX	PD	POINTS DETECTOR
EMS	EMERGENCY SHOWER	PL	PEDESTRIAN LIGHTING BOLLARD
EL:	EAVES LEVEL	PLR	POINTS LEVER
EP	ELECTRIC POLE	PM	POINT MOTOR
ER	EARTH ROD	PBX	POST BOX
FBEDS	FLOWER BEDS	PO	POST
FE	FIRE EXTINGUISHER	PR	POINT RODS
FECL	CHAINLINK FENCE	PS	PIPE SUPPORT
FEHE	TEMP. HERAS FENCE	RE	RODDING EYE
FEPA	PANEL FENCE	RGS	PEDESTRIAN BARRIER
FEPE	PALISADE FENCE	RIL:	RIDGE LEVEL
FEPW	POST & WIRE FENCE	RL:	ROOF LEVEL
FEPR	POST & RAIL FENCE	RP	REFLECTOR POST
FEWM	WELDMESH FENCE	RS	ROAD SIGN
FH	FIRE HYDRANT	RSD	ROLLER SHUTTER DOOR
FL	FLOOD LIGHT	RTW	RETAINING WALL
FL:	FLOOR LEVEL	RWP	RAIN WATER PIPE
FP	FOOTPATH	S	SCAR LINES
FS	FLAG STAFF	SD	SLIDING DOOR
G/S/H	TREE GRTH SPREAD HEIGHT	SIG	RAIL SIGNAL
GAD	GATE DOUBLE	SL:	SOFFIT LEVEL
GAS	GATE SINGLE	SN	GENERAL SIGN
GATS	GATE TURNSTILE	SR	SPEED RESTRICTOR
GB	GRIT BIN	SRK	SPILL RESPONSE KIT
GBS	GAS BOTTLE STORE	STI	STILE
GDC	GRATED DUCT COVER	ST	STOP TAP
GP	GRADIENT POST	STHDR	STEPS WITH HANDRAIL
GRP	GREASE POINT	SV	STOP VALVE
GV	GAS VALVE	SVP	SOIL VENT PIPE
GY	GULLY	SW	STAY WIRE
HDR	HANDRAIL	TEL	TELEPHONE
HR	HEIGHT RESTRICTOR	TFL	TRAFFIC LIGHT
HL	HEIGHT	TL:	THRESHOLD LEVEL
IB	INSPECTION BOX (NOT BURIED)	TP	TELEGRAPH POLE
IC	INSPECTION COVER UNKNOWN	TS	TREADLE SWITCH
IC/BH	INSPECTION COVER BOREHOLE	US:	UNDERSIDE LEVEL
IC/BT	INSPECTION COVER BRITISH TELECOM.	UP	DIRECTION OF INCLINE
IC/FH	INSPECTION COVER FIRE HYDRANT	VP	VENT PIPE
IC/EL	INSPECTION COVER ELECTRIC	WJ	WELD JOINT
IC/GA	INSPECTION COVER GAS	WL:	WATER LEVEL
IC/SL	INSPECTION COVER STREET LIGHT	WP	WASTE PIPE
IC/WA	INSPECTION COVER WATER	WYCXXX	SURVEY STATION

ASSOCIATED DRAWINGS

WYG001 – HULBERT ROAD TOPOGRAPHICAL SURVEY SHEET 1 OF 5
WYG002 – HULBERT ROAD TOPOGRAPHICAL SURVEY SHEET 2 OF 5
WYG003 – HULBERT ROAD TOPOGRAPHICAL SURVEY SHEET 3 OF 5
WYG004 – HULBERT ROAD TOPOGRAPHICAL SURVEY SHEET 4 OF 5
WYG005 – HULBERT ROAD TOPOGRAPHICAL SURVEY SHEET 5 OF 5

LOCATION PLAN

HATCHED AREA SHOWN IN THIS DRAWING – BOLD LINE DEFINES SURVEY EXTENT

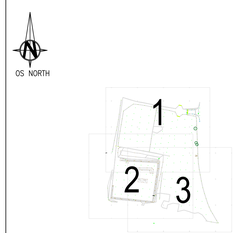

REV	DESCRIPTION	BY	CHK	APP	DATE

0 2 4 6 8 10 m
SCALE 1:200

11TH FLOOR
1 ANGEL COURT
LONDON
EC2R 7HJ

TEL: +44 (0)20 7250 7500
e-mail: london@wyg.com

Project:
HULBERT ROAD
HAVANT
PORTSMOUTH

Drawing Title:
TOPOGRAPHICAL SURVEY
SHEET 2 OF 3

Scale @ A0	Drawn	Date	Checked	Date	Approved	Date
1:200	TN	03/11/19	DP	04/11/19	GP	05/11/19

Project No.	Office	Type	Drawing No.	Revision
A096474	15	01	WYG002	-

© WYG Group Ltd.

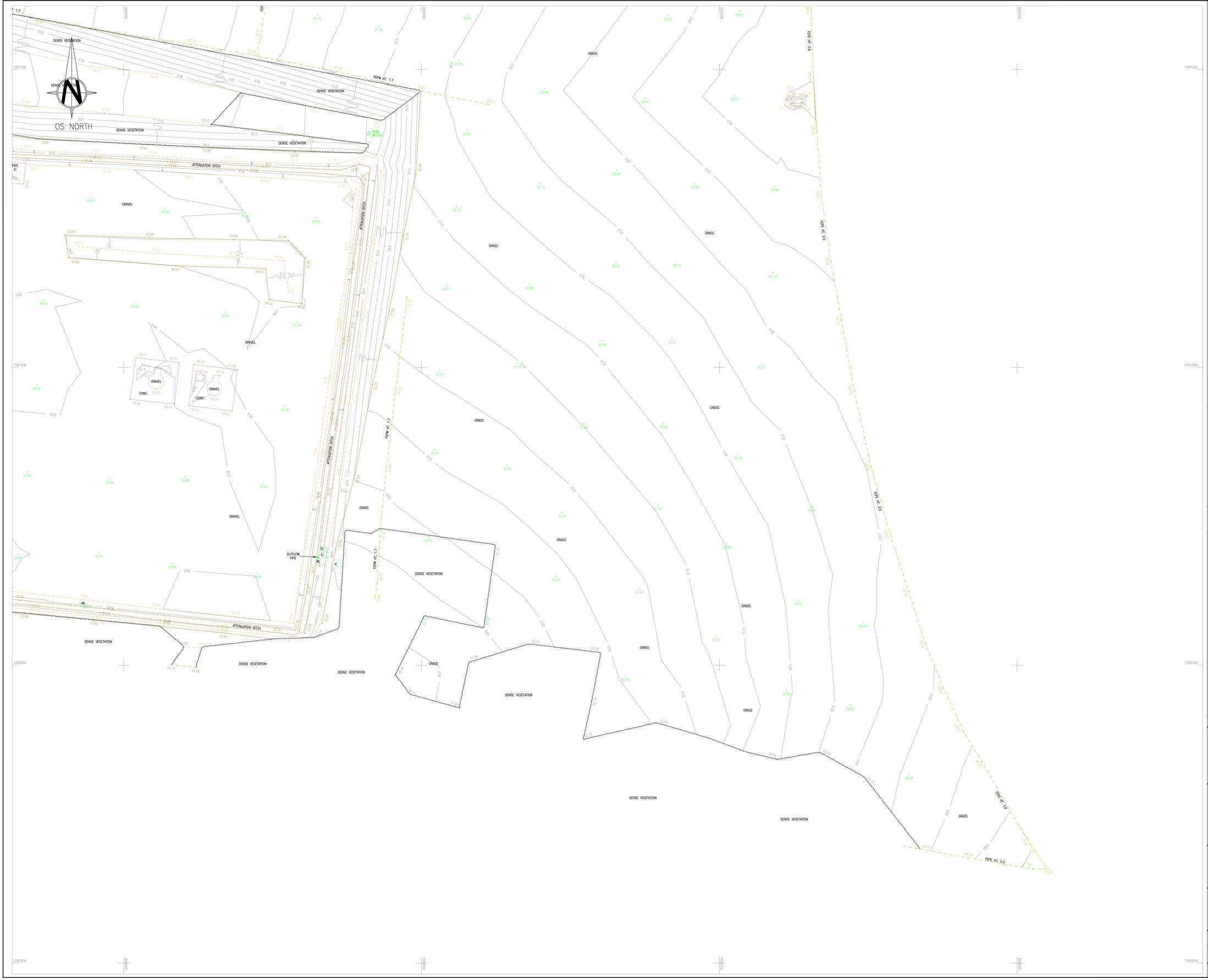

DO NOT SCALE: CONTRACTOR TO CHECK ALL DIMENSIONS AND REPORT ANY OMISSIONS OR ERRORS

NOTES

1. UNLESS NOTED OTHERWISE, ALL DIMENSIONS ON THIS DRAWING ARE IN METRES.
2. ALL LEVELS ARE IN METRES AND RELATED TO NEWLYN DATUM, ALL CO-ORDINATES ARE RELATED TO OS SITE GRID.
3. LOCAL SCALE FACTOR HAS BEEN APPLIED TO THIS SURVEY DRAWING USING 469431.601E, 108015.040N AS THE ORIGIN POINT. SURVEY IS PRESENTED ON A PLANE GRID.

TOPO LEGEND

AM	AERIAL MAST	IC/WO	INSPECTION COVER WASH OUT
AC	AIR CONDITIONING UNIT	IL:	INVERT LEVEL
AV	AIR VALVE	TJ	TRACK JOINT
BB	BELISHA BEACON	KO	KERB OUTLET
BL:	BED LEVEL	LAD	LADDER
BM	BENCHMARK	LB	LITTER BIN
B	BOLLARD	LDA	LAY DOWN AREA
BH	BOREHOLE	LP	LAMP POST
BS	BUS STOP	mE	METRES EAST
CAB	CABINET	MH	MANHOLE
CAB/BT	CABINET BRITISH TELECOM.	MHW	MEAN HIGH WATER LEVEL
CAB/EL	CABINET ELECTRIC	MLW	MEAN LOW WATER LEVEL
CAM	CAMERA	mN	METRES NORTH
CAL:	CANOPY LEVEL	MP	MARKER POST
CB	CRASH BARRIER	MP/BT	MARKER POST BRITISH TELECOM.
CBL	CABLE	MP/EL	MARKER POST ELECTRIC
CD	CHANNEL DRAIN	MP/GA	MARKER POST GAS
CDC	CONC. DUCT COVER	MP/WA	MARKER POST WATER
CHS	CHEMICAL OIL STORE	NB	NOTICE BOARD
CLM	COLUMN	NP	NAME PLATE
CNB	CONCRETE BASE	OH	OVERHEAD ITEMS
CNP	CONCRETE PLINTH	OHBT	OVERHEAD BRITISH TELECOM.
CONC.	CONCRETE	OHCBL	OVERHEAD CABLES
CP	CATCHPIT	OHPI	OVERHEAD PIPES
CPL:	CROWN PIPE LEVEL	OHPL	OVERHEAD POWER LINES
CPS	CONC. PIPE SUPPORT	OHPS	OVERHEAD PIPE SUPPORT
CT	CABLE TRAY	OHPB	OVERHEAD PIPEBRIDGE
DB	DROP BARRIER	OHPBS	OVERHEAD PIPEBRIDGE SUPPORT
DBB	DROP BARRIER BOX	P	POLE
DBP	DROP BARRIER POST	PB	POINTS BOX
DK	DROP KERB	PC	PEDESTRIAN CROSSING
DR	DERAILER	PCN	POINT CROSSING NOSE
EEB	EMERGENCY EQUIPMENT BOX	PD	POINTS DETECTOR
EMS	EMERGENCY SHOWER	PL	PEDESTRIAN LIGHTING BOLLARD
EL:	EAVES LEVEL	PLR	POINTS LEVER
EP	ELECTRIC POLE	PM	POINT MOTOR
ER	EARTH ROD	PBX	POST BOX
FBEDS	FLOWER BEDS	PO	POST
FE	FIRE EXTINGUISHER	PR	POINT RODS
FECL	CHAINLINK FENCE	PS	PIPE SUPPORT
FEHE	TEMP. HERAS FENCE	RE	RODDING EYE
FEPA	PANEL FENCE	RGS	PEDESTRIAN BARRIER
FEPE	PALISADE FENCE	RIL:	RIDGE LEVEL
FEPW	POST & WIRE FENCE	RL:	ROOF LEVEL
FEPR	POST & RAIL FENCE	RP	REFLECTOR POST
FEWM	WELDMESH FENCE	RS	ROAD SIGN
FH	FIRE HYDRANT	RSD	ROLLER SHUTTER DOOR
FL	FLOOD LIGHT	RTW	RETAINING WALL
FL:	FLOOR LEVEL	RWP	RAIN WATER PIPE
FP	FOOTPATH	S	SCAR LINES
FS	FLAG STAFF	SD	SLIDING DOOR
G/S/M	TREE GIRTH SPREAD HEIGHT	SIG	RAIL SIGNAL
GAD	GATE DOUBLE	SL:	SOFFIT LEVEL
GAS	GATE SINGLE	SN	GENERAL SIGN
GATS	GATE TURNSTILE	SR	SPEED RESTRICTOR
GB	GRIT BIN	SRK	SPILL RESPONSE KIT
GBS	GAS BOTTLE STORE	STI	STILE
GDC	GRATED DUCT COVER	ST	STOP TAP
GP	GRADIENT POST	STHDR	STEPS WITH HANDRAIL
GRP	GREASE POINT	SV	STOP VALVE
GV	GAS VALVE	SVP	SOIL VENT PIPE
GY	GULLY	SW	STAY WIRE
HDR	HANDRAIL	TEL	TELEPHONE
HR	HEIGHT RESTRICTOR	TFL	TRAFFIC LIGHT
HL	HEIGHT	TL:	THRESHOLD LEVEL
IB	INSPECTION BOX (NOT BURIED)	TP	TELEGRAPH POLE
IC	INSPECTION COVER UNKNOWN	TS	TREADLE SWITCH
IC/BH	INSPECTION COVER BOREHOLE	US:	UNDERSIDE LEVEL
IC/BT	INSPECTION COVER BRITISH TELECOM.	UP	DIRECTION OF INCLINE
IC/FH	INSPECTION COVER FIRE HYDRANT	VP	VENT PIPE
IC/EL	INSPECTION COVER ELECTRIC	WJ	WELD JOINT
IC/GA	INSPECTION COVER GAS	WL:	WATER LEVEL
IC/SL	INSPECTION COVER STREET LIGHT	WP	WASTE PIPE
IC/WA	INSPECTION COVER WATER	WYGXXX	SURVEY STATION

ASSOCIATED DRAWINGS

WYG001 – HULBERT ROAD TOPOGRAPHICAL SURVEY SHEET 1 OF 5
WYG002 – HULBERT ROAD TOPOGRAPHICAL SURVEY SHEET 2 OF 5
WYG003 – HULBERT ROAD TOPOGRAPHICAL SURVEY SHEET 3 OF 5
WYG004 – HULBERT ROAD TOPOGRAPHICAL SURVEY SHEET 4 OF 5
WYG005 – HULBERT ROAD TOPOGRAPHICAL SURVEY SHEET 5 OF 5

LOCATION PLAN

HATCHED AREA SHOWN IN THIS DRAWING – BOLD LINE DEFINES SURVEY EXTENT

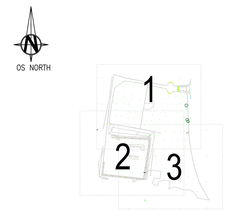

REV	DESCRIPTION	BY	CHK	APP	DATE

0 2 4 6 8 10 m
SCALE 1:200

11TH FLOOR
1 ANGEL COURT
LONDON
EC2R 7HJ

TEL: +44 (0)20 7250 7500
e-mail: london@wyg.com

Project:
HULBERT ROAD
HAVANT
PORTSMOUTH

Drawing Title:
TOPOGRAPHICAL SURVEY
SHEET 3 OF 3

Scale @ A0	Drawn	Date	Checked	Date	Approved	Date
1:200	TN	03/11/19	DP	04/11/19	GP	05/11/19

Project No.	Office	Type	Drawing No.	Revision
A096474	15	01	WYG003	-

© WYG Group Ltd.