Proposed front (South) elevation scale A1 1:50, A3 1:100

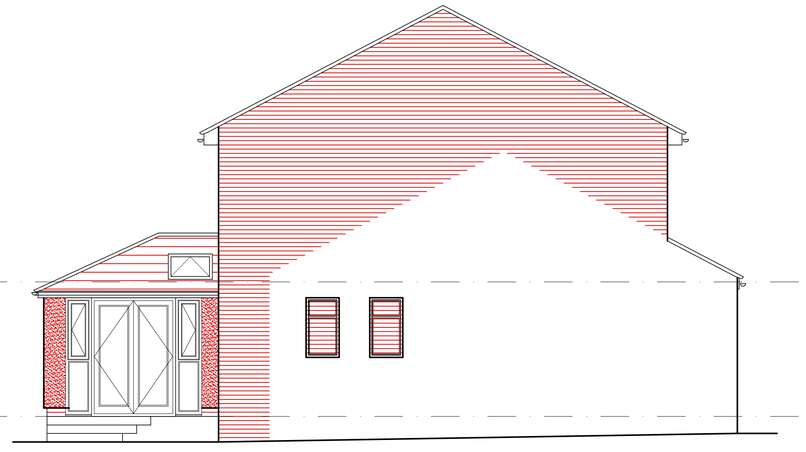

Proposed side (West) elevation scale A1 1:50, A3 1:100

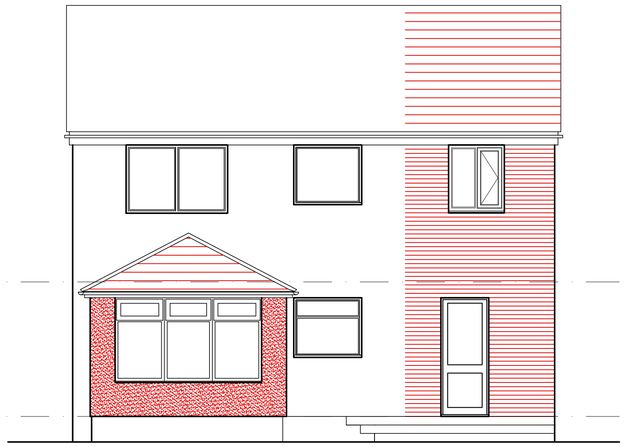

Proposed rear (North) elevation scale A1 1:50, A3 1:100

0.5 0 0.5 1.0 1.5 2.0 2.5 3.0 3.5 4.0 4.5 5.0
1:50

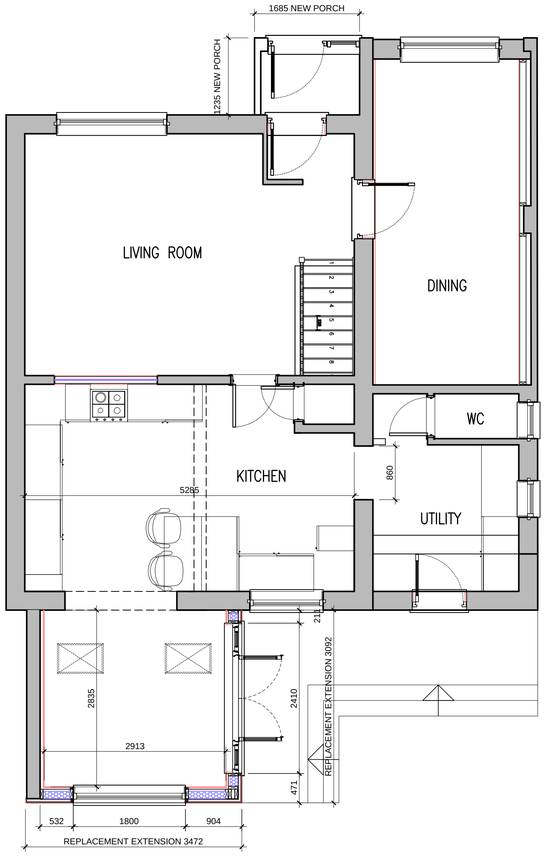

Proposed ground floor scale A1 1:50, A3 1:100

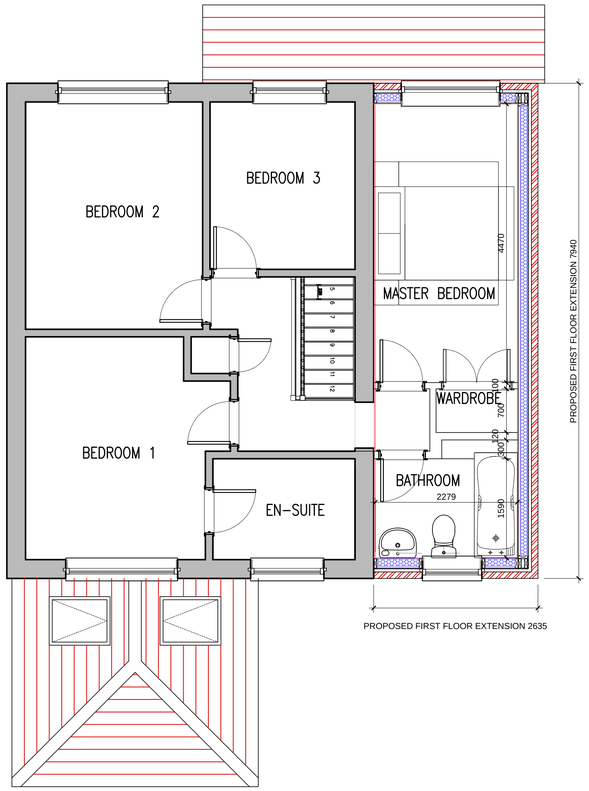

Proposed first floor scale A1 1:50, A3 1:100



Proposed roof plan scale A1 1:50, A3 1:100

revision	notes	date	drawn	check	revision	notes	date	drawn	check	revision	notes	date	drawn	check

client

scale width 100mm @ a1 - 50mm @ a3

notes

this drawing is the copyright of the HRP Architects Ltd and must not be reproduced in whole or part or used for the execution of works without their permission.

all dimensions to be checked on site prior to commencement of construction works and the architect notified of any discrepancy.

figured dimensions are to be used in preference to scaled dimensions.

no deviation from this drawing will be permitted without prior consent of the architect.

all drawings are prepared subject to a full measured and structural survey of the buildings and site.

all structural work is subject to the appointment of a structural engineer to confirm and agree the structural proposals.

os promap licence no. 100020449.

hrp architects

HRP Architects Ltd

18 Limberline Spur
hilsea, portsmouth, hampshire, po3 5hj

tel: 023 9269 1843
fax: 023 9263 9722
email: info@hrp-architects.com
website: hrp-architects.com

project: Proposed Extension & Alterations, 33 Spruce Av Waterlooville	drawn: mmh	checked	
	date: Apr 19	status: Planning	
detail: Proposed plans & elevations	a1 scale / a3 scale: as shown	8834 -02	rev