These are the notes referred to on the following official copy

The electronic official copy of the title plan follows this message.

Please note that this is the only official copy we will issue. We will not issue a paper official copy.

This official copy was delivered electronically and when printed will not be to scale. You can obtain a paper official copy by ordering one from HM Land Registry.

This official copy is issued on 09 August 2019 shows the state of this title plan on 09 August 2019 at 10:57:10. It is admissible in evidence to the same extent as the original (s.67 Land Registration Act 2002). This title plan shows the general position, not the exact line, of the boundaries. It may be subject to distortions in scale. Measurements scaled from this plan may not match measurements between the same points on the ground. This title is dealt with by the HM Land Registry, Weymouth Office .

© Crown copyright. Produced by HM Land Registry. Reproduction in whole or in part is prohibited without the prior written permission of Ordnance Survey. Licence Number 100026316.

H.M. LAND REGISTRY

TITLE NUMBER

HP342493

ORDNANCE SURVEY PLAN REFERENCE	SU7201 SU7301 SZ7299 SU7200 SU7300 SZ7399	Scale 1/5000
COUNTY HAMPSHIRE	DISTRICT HAVANT DISTRICT	© Crown copyright

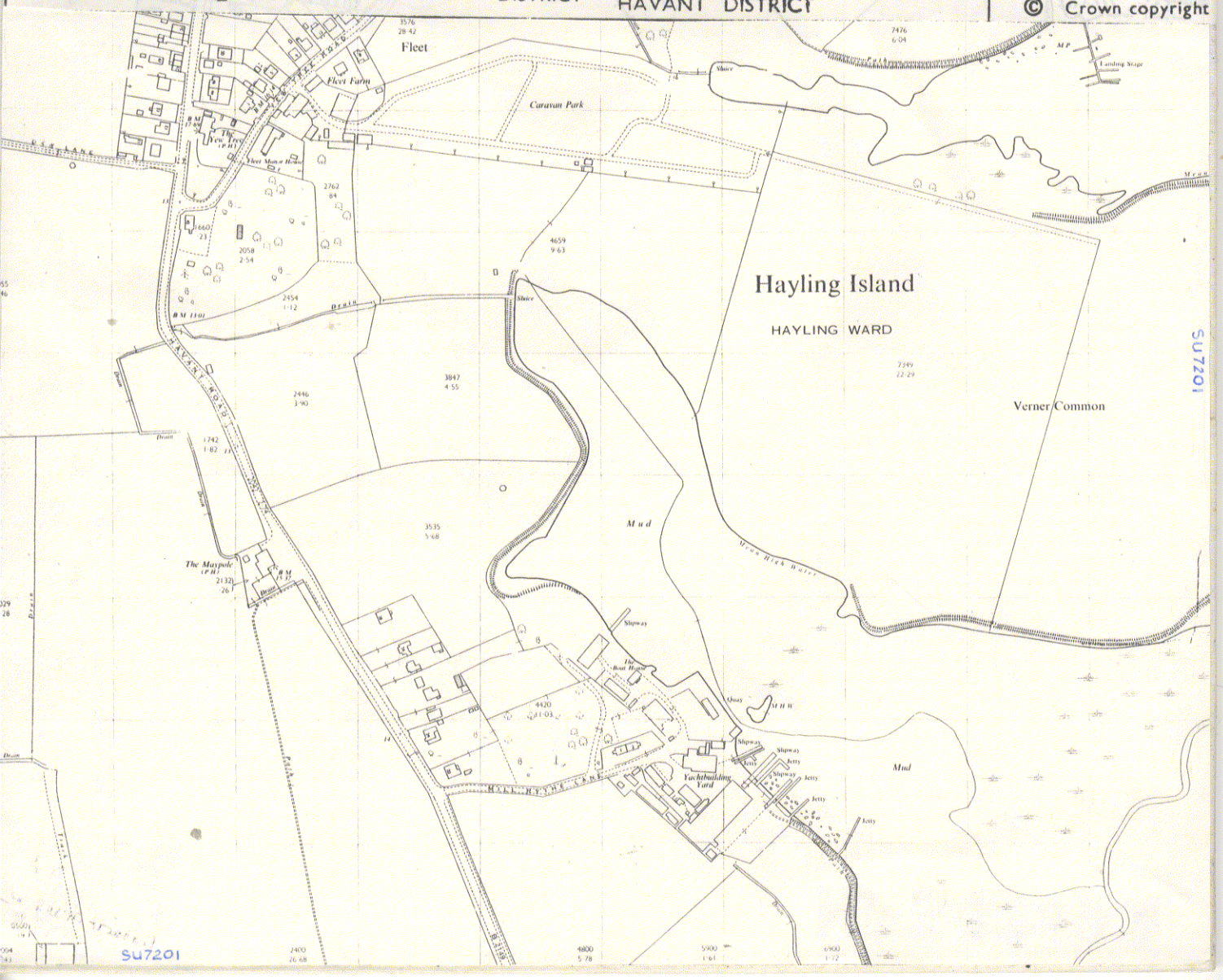

This official copy is incomplete without the preceding notes page.

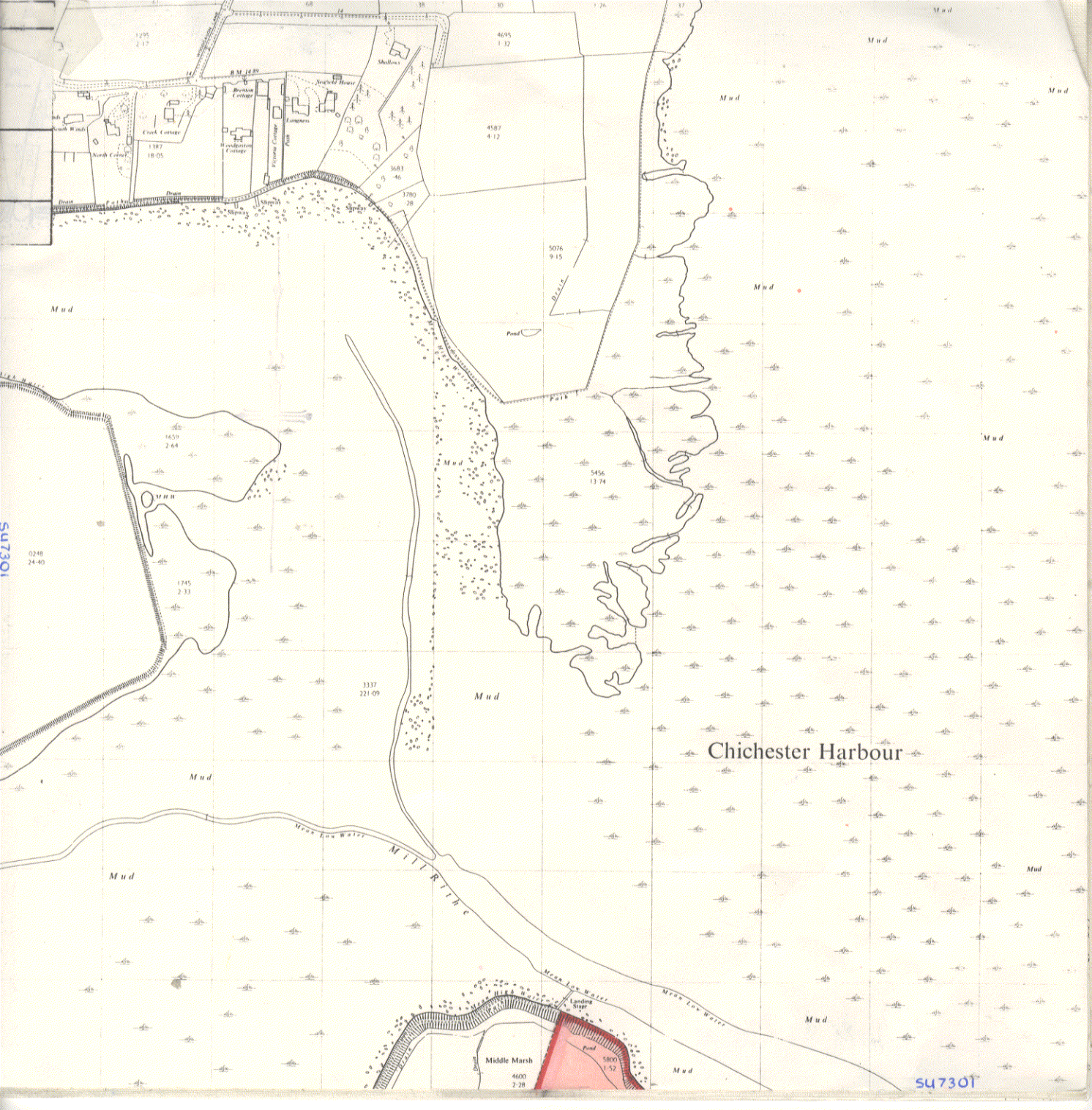

This official copy is incomplete without the preceding notes page.

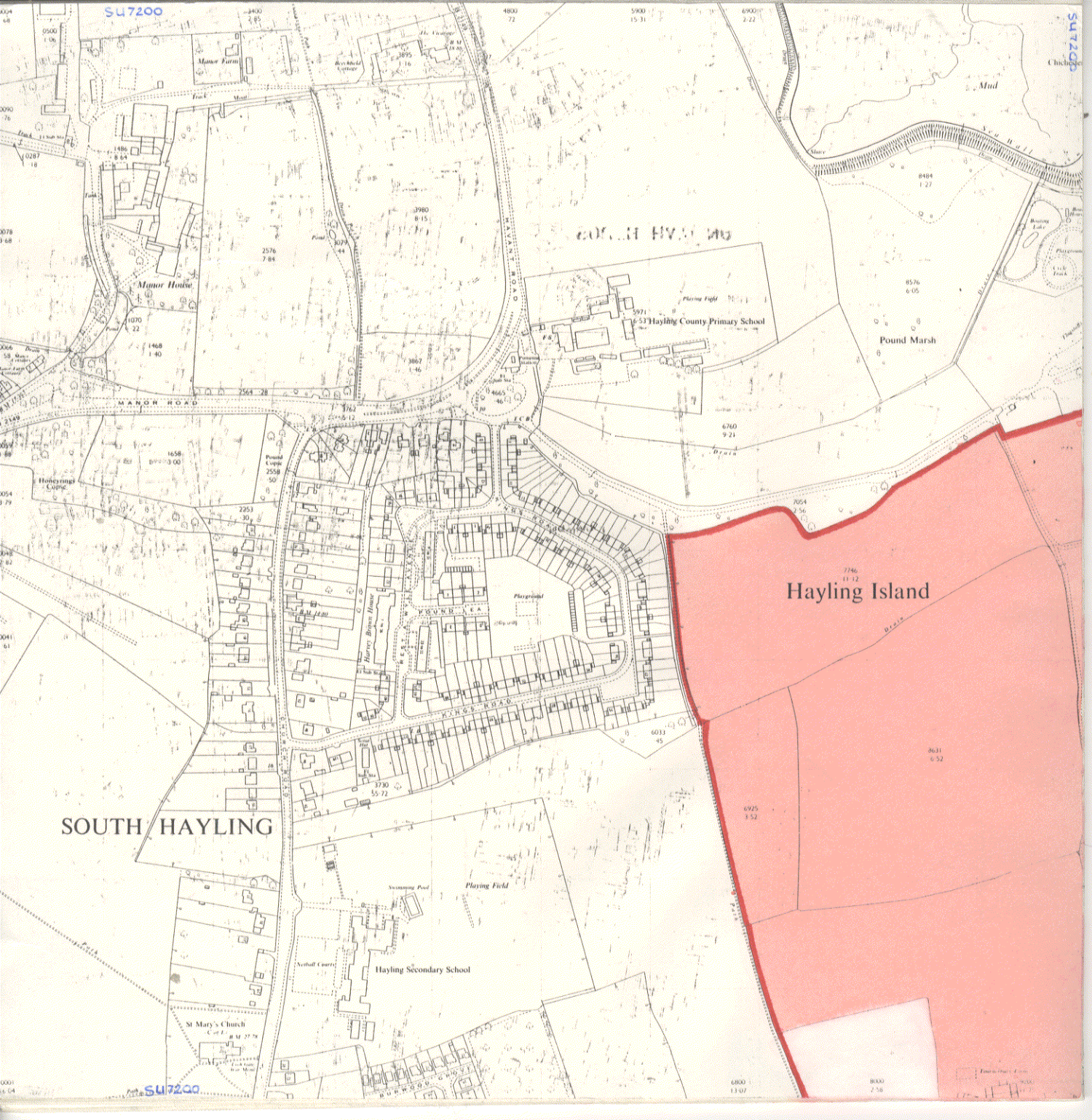

This official copy is incomplete without the preceding notes page.

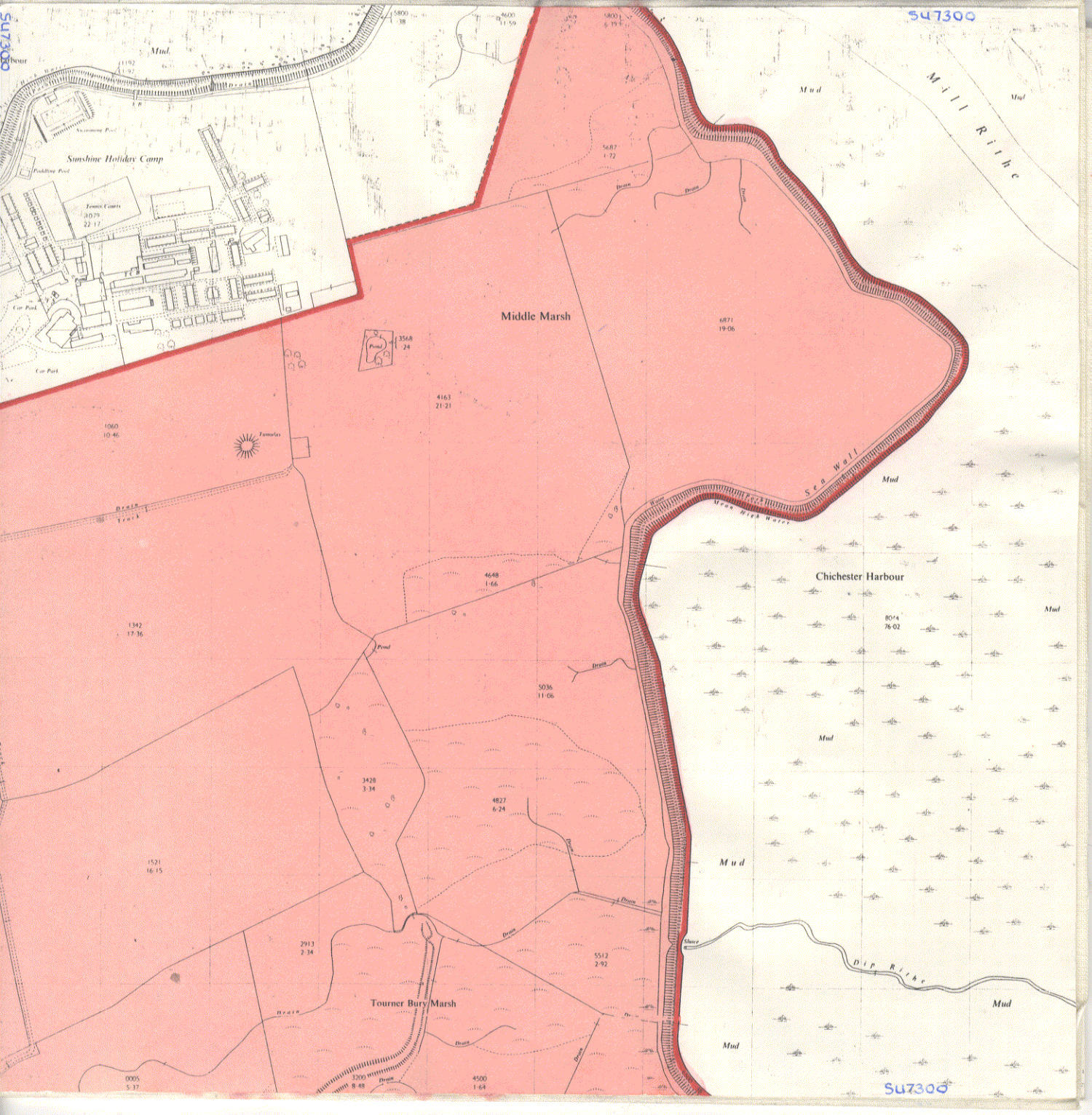

This official copy is incomplete without the preceding notes page.

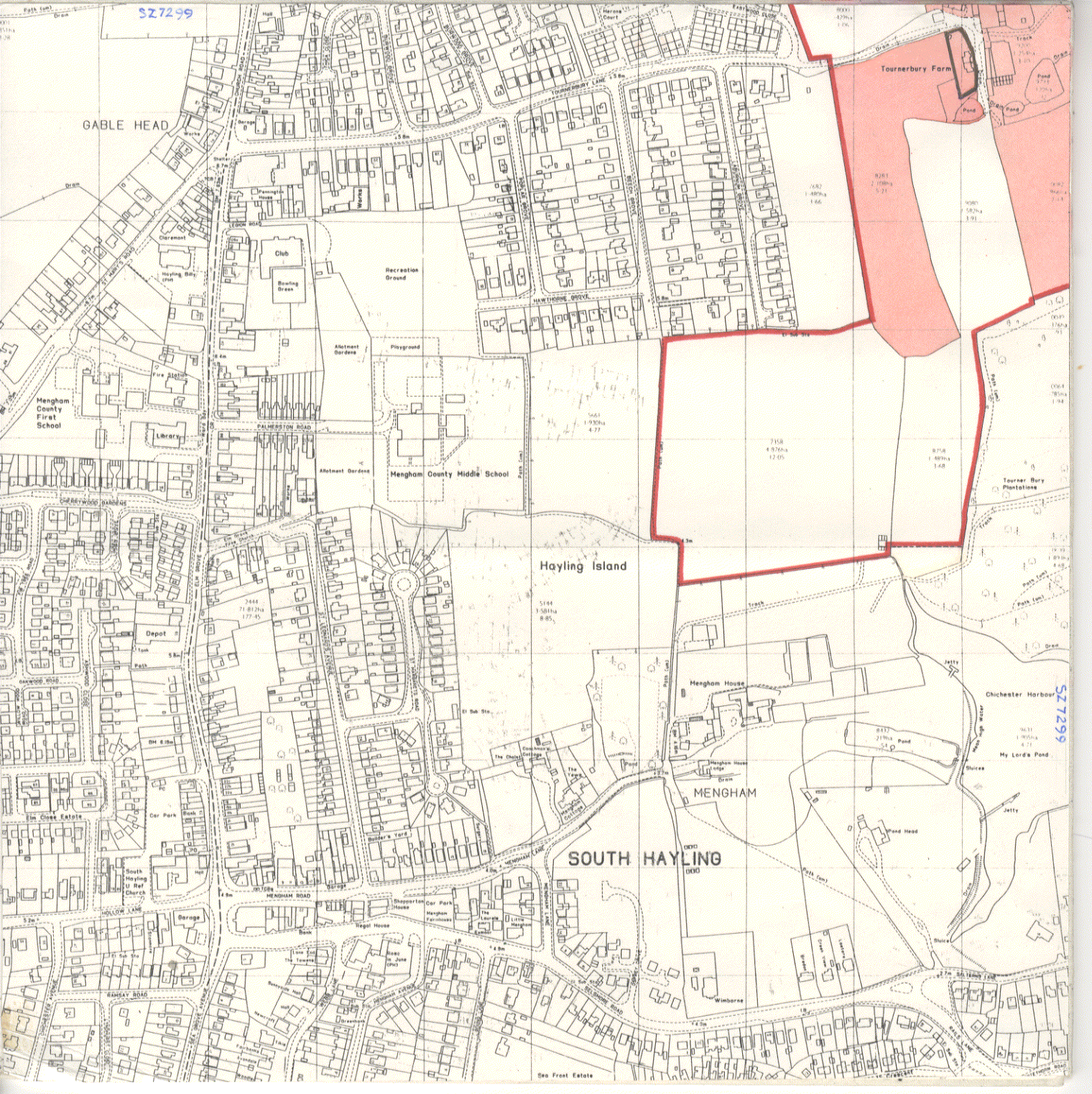

This official copy is incomplete without the preceding notes page.

SZ7399

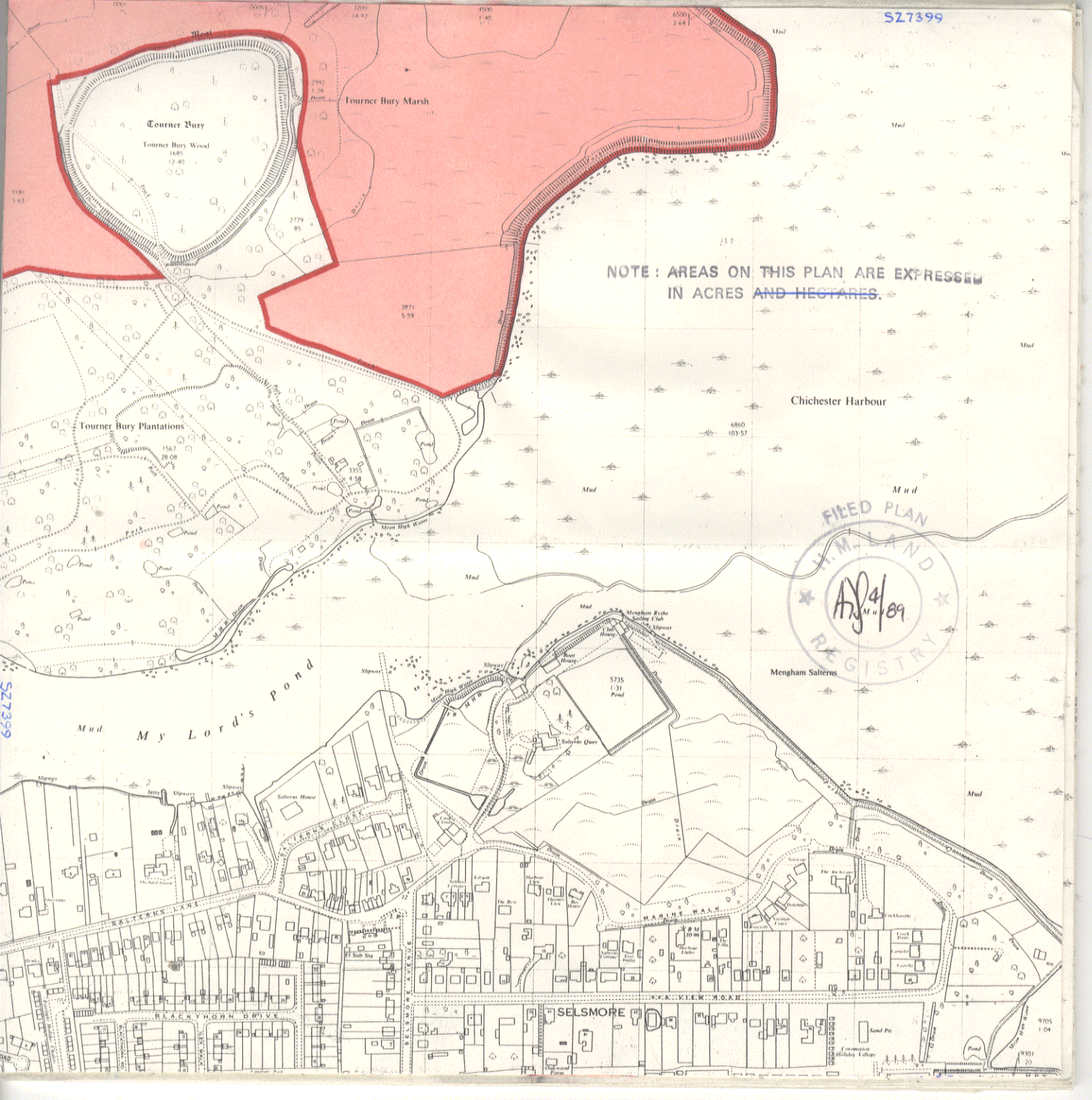

NOTE: AREAS ON THIS PLAN ARE EXPRESSED IN ACRES ~~AND HECTARES~~.

FILED PLAN
H.M. LAND REGISTRY
AJ 4/89

SZ7399

This official copy is incomplete without the preceding notes page.