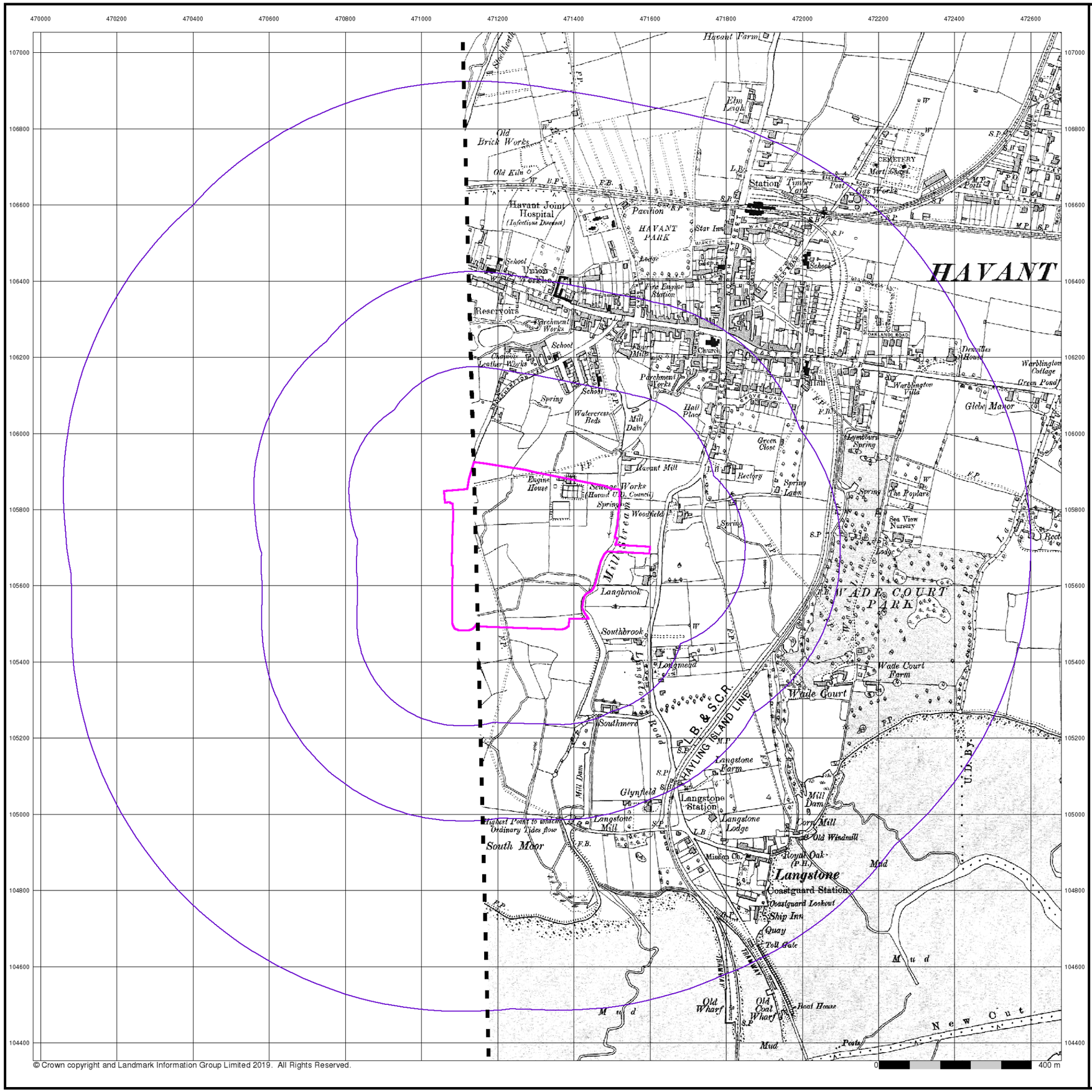

© Crown copyright and Landmark Information Group Limited 2019. All Rights Reserved.

Envirocheck®

LANDMARK INFORMATION GROUP®

Sussex

Published 1914

Source map scale - 1:10,560

The historical maps shown were reproduced from maps predominantly held at the scale adopted for England, Wales and Scotland in the 1840`s. In 1854 the 1:2,500 scale was adopted for mapping urban areas; these maps were used to update the 1:10,560 maps. The published date given therefore is often some years later than the surveyed date. Before 1938, all OS maps were based on the Cassini Projection, with independent surveys of a single county or group of counties, giving rise to significant inaccuracies in outlying areas. In the late 1940`s, a Provisional Edition was produced, which updated the 1:10,560 mapping from a number of sources. The maps appear unfinished - with all military camps and other strategic sites removed. These maps were initially overprinted with the National Grid. In 1970, the first 1:10,000 maps were produced using the Transverse Mercator Projection. The revision process continued until recently, with new editions appearing every 10 years or so for urban areas.

Map Name(s) and Date(s)

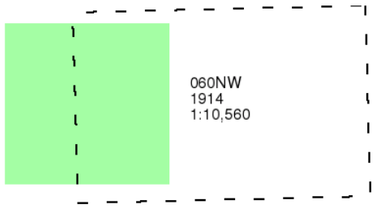

Historical Map - Slice A

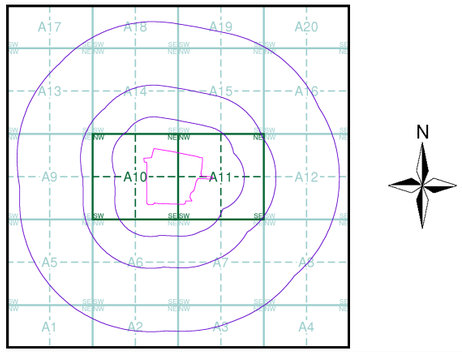

Order Details

Order Number:	203439487_1_1
Customer Ref:	19-0687.01
National Grid Reference:	471300, 105700
Slice:	A
Site Area (Ha):	16.11
Search Buffer (m):	1000

Site Details

Hydroco, Langstone Technology Park 2b, Langstone Road, HAVANT, PO9 1SA

Landmark® INFORMATION GROUP

Tel: 0844 844 9952
Fax: 0844 844 9951
Web: www.envirocheck.co.uk

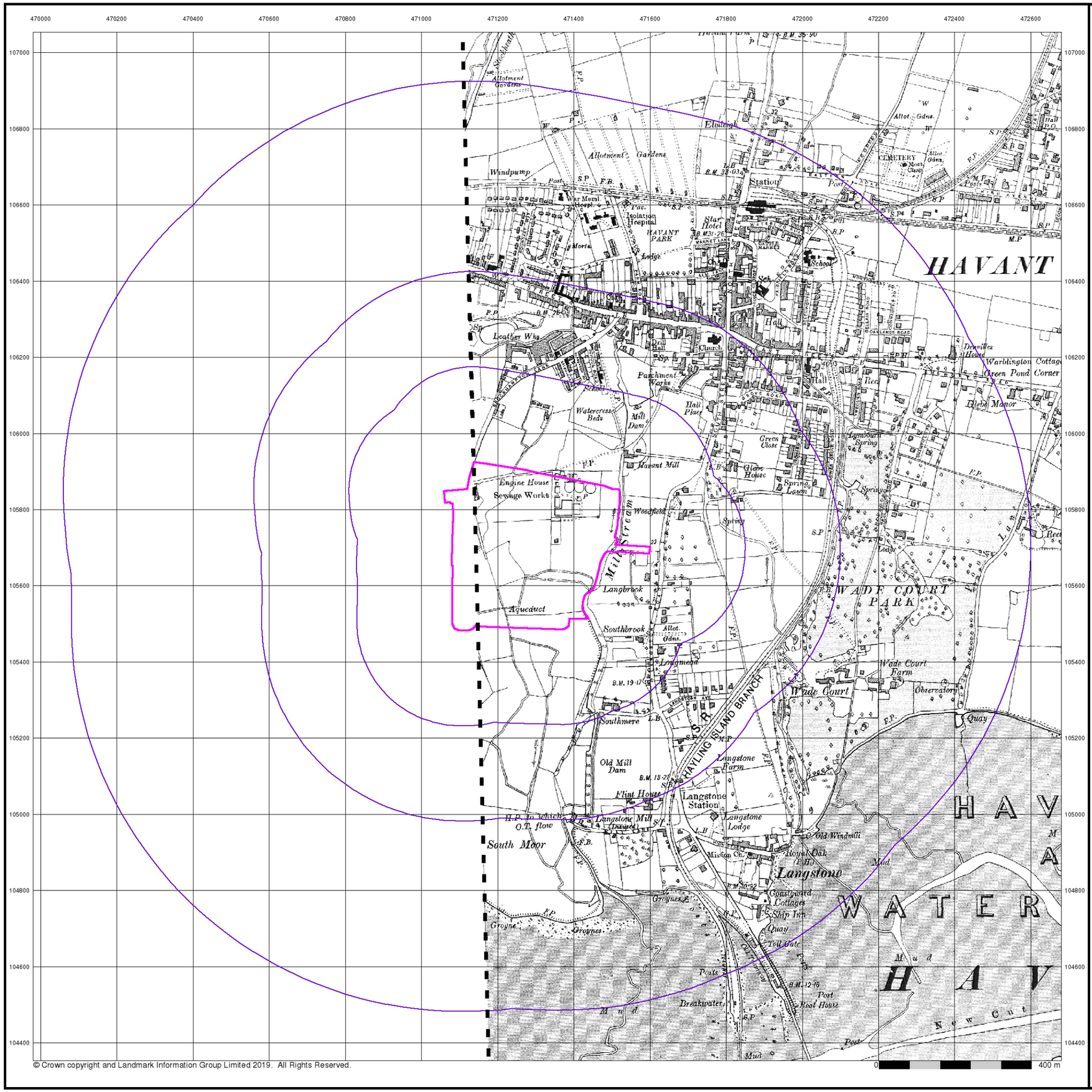

© Crown copyright and Landmark Information Group Limited 2019. All Rights Reserved.

Envirocheck®
LANDMARK INFORMATION GROUP®

Sussex

Published 1932

Source map scale - 1:10,560

The historical maps shown were reproduced from maps predominantly held at the scale adopted for England, Wales and Scotland in the 1840`s. In 1854 the 1:2,500 scale was adopted for mapping urban areas; these maps were used to update the 1:10,560 maps. The published date given therefore is often some years later than the surveyed date. Before 1938, all OS maps were based on the Cassini Projection, with independent surveys of a single county or group of counties, giving rise to significant inaccuracies in outlying areas. In the late 1940`s, a Provisional Edition was produced, which updated the 1:10,560 mapping from a number of sources. The maps appear unfinished - with all military camps and other strategic sites removed. These maps were initially overprinted with the National Grid. In 1970, the first 1:10,000 maps were produced using the Transverse Mercator Projection. The revision process continued until recently, with new editions appearing every 10 years or so for urban areas.

Map Name(s) and Date(s)

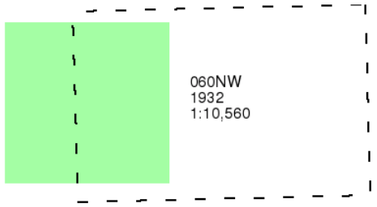

Historical Map - Slice A

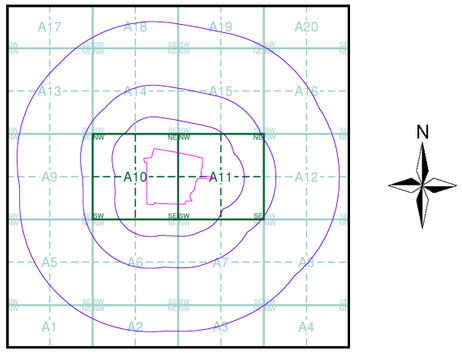

Order Details

Order Number:	203439487_1_1
Customer Ref:	19-0687.01
National Grid Reference:	471300, 105700
Slice:	A
Site Area (Ha):	16.11
Search Buffer (m):	1000

Site Details

Hydroco, Langstone Technology Park 2b, Langstone Road, HAVANT, PO9 1SA

Landmark® INFORMATION GROUP
Tel: 0844 844 9952
Fax: 0844 844 9951
Web: www.envirocheck.co.uk

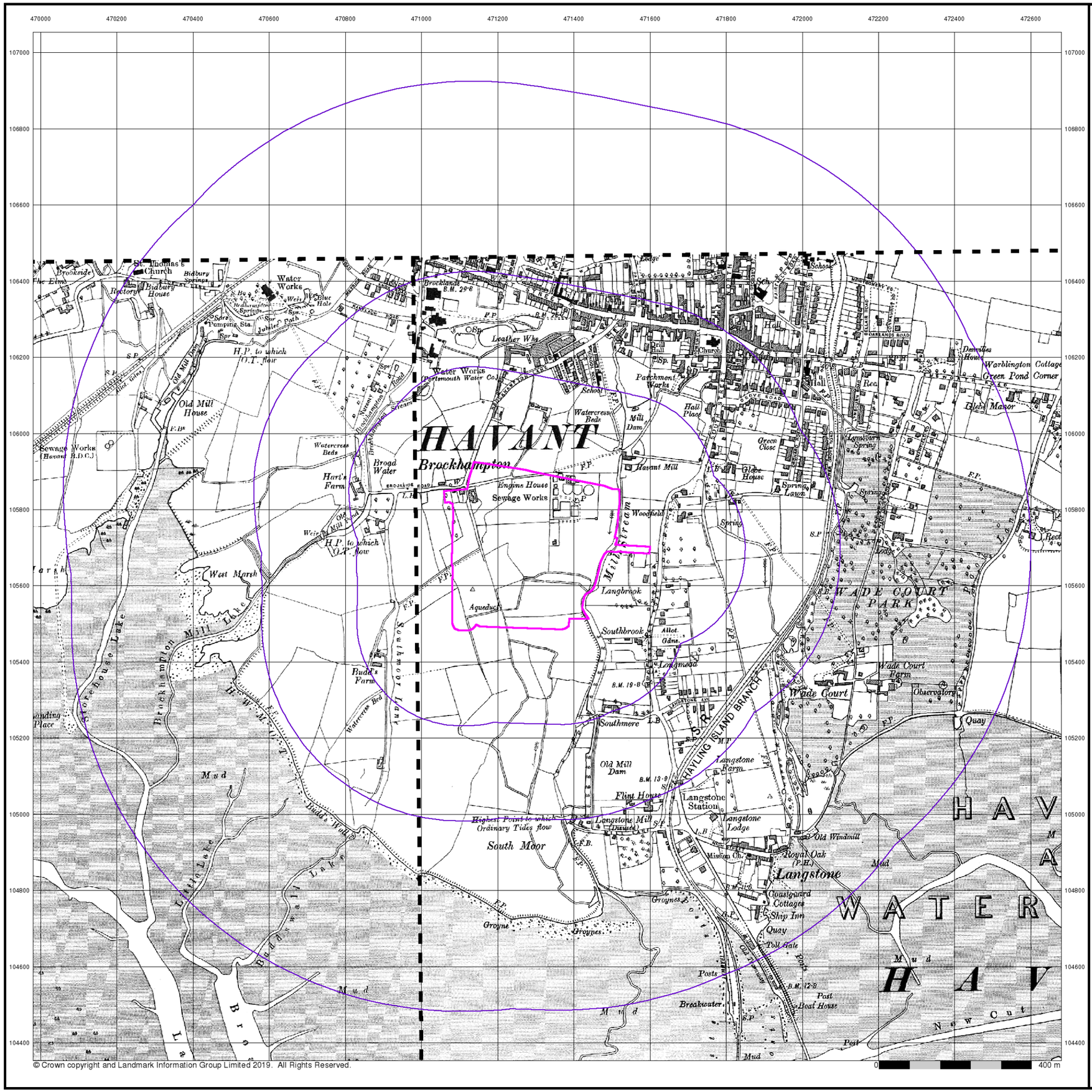

© Crown copyright and Landmark Information Group Limited 2019. All Rights Reserved.

Envirocheck®
LANDMARK INFORMATION GROUP®

Hampshire & Isle Of Wight

Published 1932

Source map scale - 1:10,560

The historical maps shown were reproduced from maps predominantly held at the scale adopted for England, Wales and Scotland in the 1840`s. In 1854 the 1:2,500 scale was adopted for mapping urban areas; these maps were used to update the 1:10,560 maps. The published date given therefore is often some years later than the surveyed date. Before 1938, all OS maps were based on the Cassini Projection, with independent surveys of a single county or group of counties, giving rise to significant inaccuracies in outlying areas. In the late 1940`s, a Provisional Edition was produced, which updated the 1:10,560 mapping from a number of sources. The maps appear unfinished - with all military camps and other strategic sites removed. These maps were initially overprinted with the National Grid. In 1970, the first 1:10,000 maps were produced using the Transverse Mercator Projection. The revision process continued until recently, with new editions appearing every 10 years or so for urban areas.

Map Name(s) and Date(s)

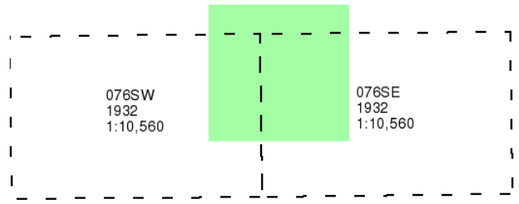

Historical Map - Slice A

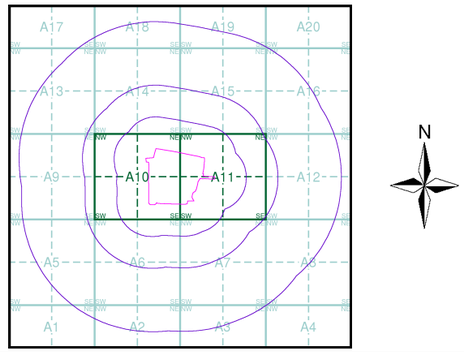

Order Details

Order Number:	203439487_1_1
Customer Ref:	19-0687.01
National Grid Reference:	471300, 105700
Slice:	A
Site Area (Ha):	16.11
Search Buffer (m):	1000

Site Details

Hydroco, Langstone Technology Park 2b, Langstone Road, HAVANT, PO9 1SA

Landmark® INFORMATION GROUP
Tel: 0844 844 9952
Fax: 0844 844 9951
Web: www.envirocheck.co.uk

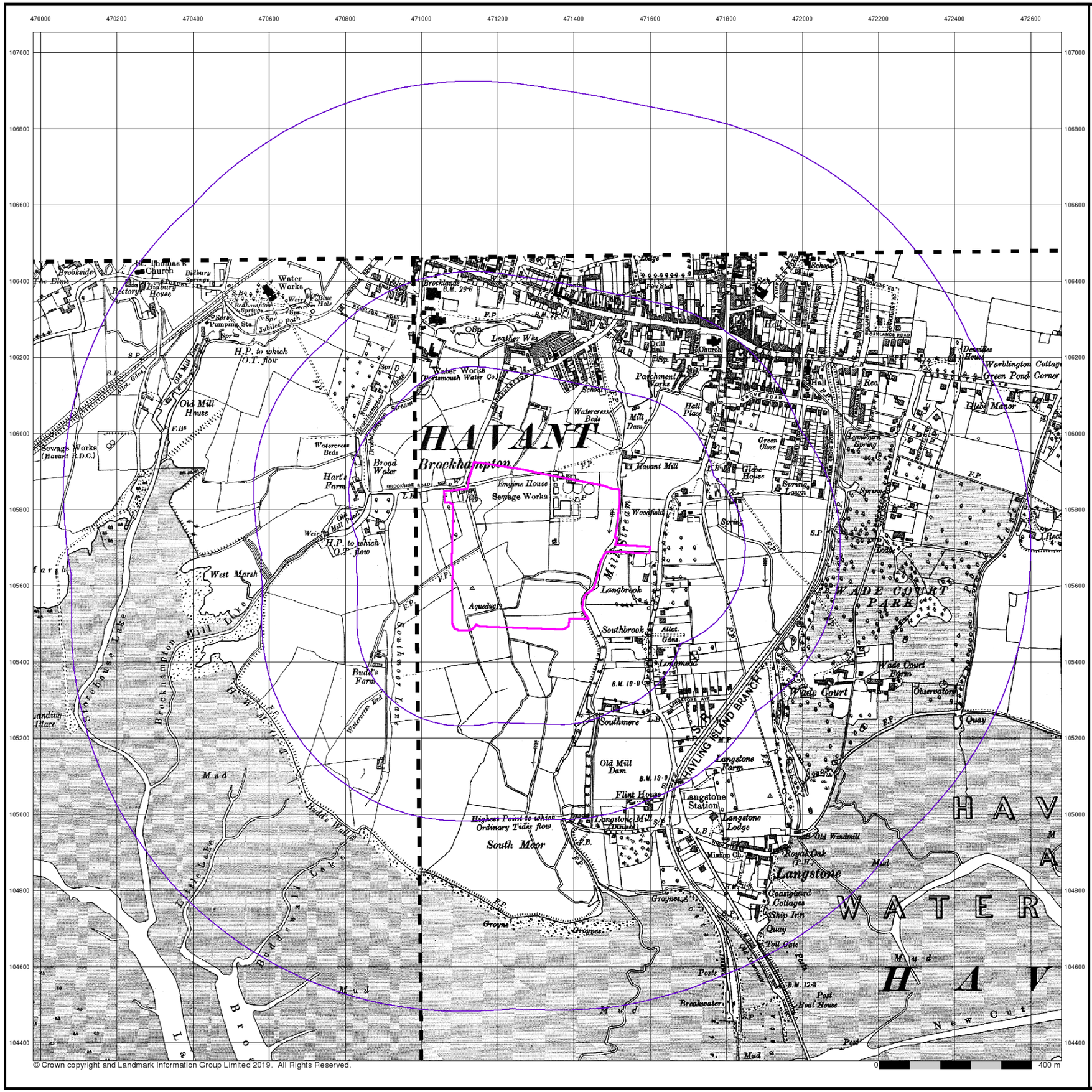
HAVANT
Brockhampton
Langstone
WADE COURT PARK
HAVANT WATER
Havant Mill
Langstone Station
Langstone Lodge
Langstone Mill
Wade Court
Wade Court Farm
Langstone Farm
Old Mill House
Old Mill Dam
Sewage Works
Water Works
Broad Water
Hart's Farm
Budd's Farm
Southmere
Southbrook
Langbrook
Aqueduct
Engine House
Leather Wks
Parchment Works
Hall Place
Watercress Beds
Mill Dam
Woodfield
Old Windmill
Royal Oak (P.H.)
Ship Inn
Coastguard Cottages
Quay
Toll Gate
Boat House
Breakwater
Posts
Groynes
Mud
South Moor
Highest Point to which Ordinary Tides flow
Brockhampton Mill Lake
Storehouse Lake
Budd's Mill Lake
Little Lake
West Marsh
Old Mill Stream
Mill Stream
HAYLING ISLAND BRANCH
S.R.
New Cut
Observatory
Glebe House
Green Close
Spring Lawn
Hampshire Spring
Worblington Cottage
Green Pond Corner
Glebe Manor
Devonshire House
Church
Rectory
Bidbury House
Bidbury Springs
Brookside
Brocklands
Pumping Sta.
Jubilee Path
H.P. to which O.T. flow
H.P. to which V.P. flow
Sewage Works (Havant R.D.C.)
Watercress Beds
Nursery
Brockhampton Mill Stream
Old Mill Pond
Weir
Sluice Hole
Landing Place
Mud
Posts
Post
Breakwater
Quay
Lodge
School
Hall
Rec.
Mission Ch.
Allot. Gdns.
Brookside Road
Oakland Road
Rectory Road
Hayling Road
Wade Court Road
Langstone Road
Bedstone Ave.
Hampshire Ave.
Worblington Road
Station Road
Langstone Road
Old Mill Drive
Brockhampton Mill Road
Budd's Mill Road
Southbrook Road
Langbrook Road
Aqueduct Road
Langstone Road
Hayling Road
Wade Court Road
Oakland Road
Worblington Road
Station

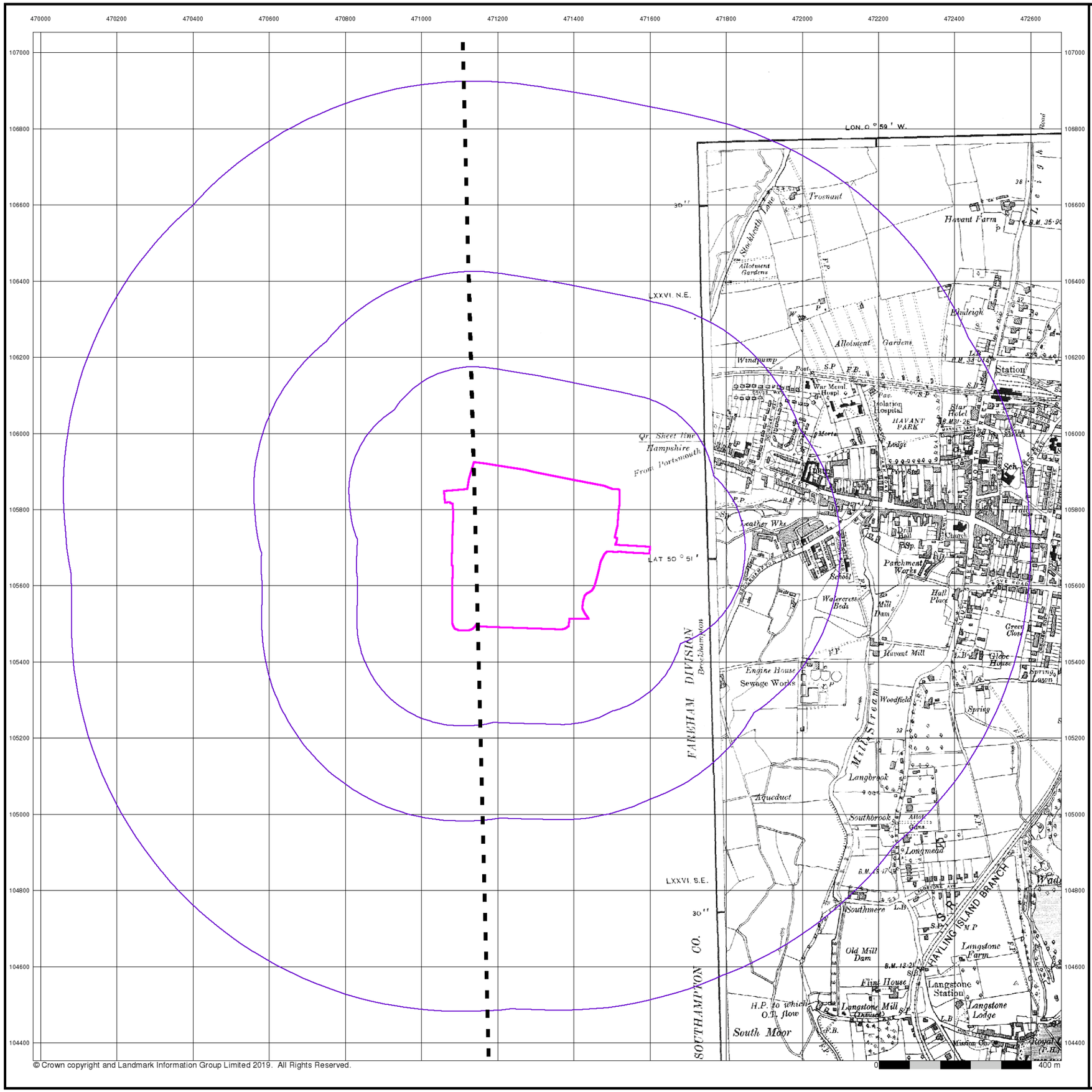

© Crown copyright and Landmark Information Group Limited 2019. All Rights Reserved.

Envirocheck®

LANDMARK INFORMATION GROUP®

Sussex

Published 1932

Source map scale - 1:10,560

The historical maps shown were reproduced from maps predominantly held at the scale adopted for England, Wales and Scotland in the 1840`s. In 1854 the 1:2,500 scale was adopted for mapping urban areas; these maps were used to update the 1:10,560 maps. The published date given therefore is often some years later than the surveyed date. Before 1938, all OS maps were based on the Cassini Projection, with independent surveys of a single county or group of counties, giving rise to significant inaccuracies in outlying areas. In the late 1940`s, a Provisional Edition was produced, which updated the 1:10,560 mapping from a number of sources. The maps appear unfinished - with all military camps and other strategic sites removed. These maps were initially overprinted with the National Grid. In 1970, the first 1:10,000 maps were produced using the Transverse Mercator Projection. The revision process continued until recently, with new editions appearing every 10 years or so for urban areas.

Map Name(s) and Date(s)

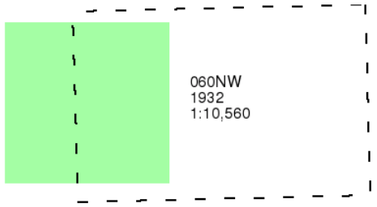

Historical Map - Slice A

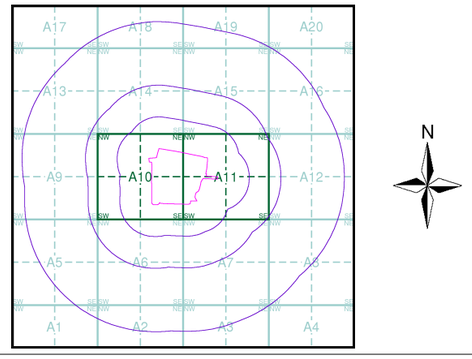

Order Details

Order Number:	203439487_1_1
Customer Ref:	19-0687.01
National Grid Reference:	471300, 105700
Slice:	A
Site Area (Ha):	16.11
Search Buffer (m):	1000

Site Details

Hydroco, Langstone Technology Park 2b, Langstone Road, HAVANT, PO9 1SA

Landmark INFORMATION GROUP

Tel: 0844 844 9952
Fax: 0844 844 9951
Web: www.envirocheck.co.uk

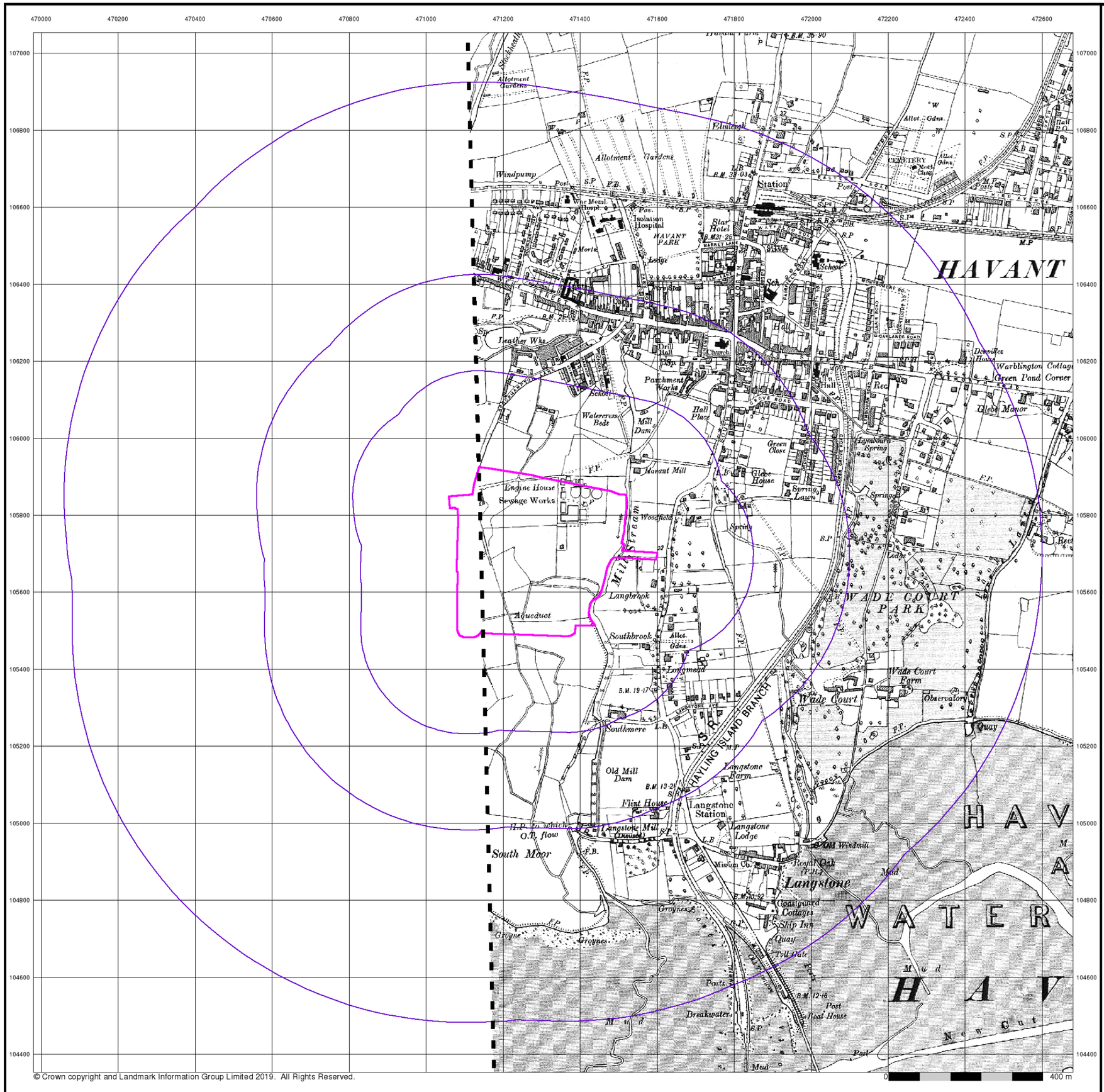

© Crown copyright and Landmark Information Group Limited 2019. All Rights Reserved.

Envirocheck®

LANDMARK INFORMATION GROUP®

Sussex

Published 1932

Source map scale - 1:10,560

The historical maps shown were reproduced from maps predominantly held at the scale adopted for England, Wales and Scotland in the 1840`s. In 1854 the 1:2,500 scale was adopted for mapping urban areas; these maps were used to update the 1:10,560 maps. The published date given therefore is often some years later than the surveyed date. Before 1938, all OS maps were based on the Cassini Projection, with independent surveys of a single county or group of counties, giving rise to significant inaccuracies in outlying areas. In the late 1940`s, a Provisional Edition was produced, which updated the 1:10,560 mapping from a number of sources. The maps appear unfinished - with all military camps and other strategic sites removed. These maps were initially overprinted with the National Grid. In 1970, the first 1:10,000 maps were produced using the Transverse Mercator Projection. The revision process continued until recently, with new editions appearing every 10 years or so for urban areas.

Map Name(s) and Date(s)

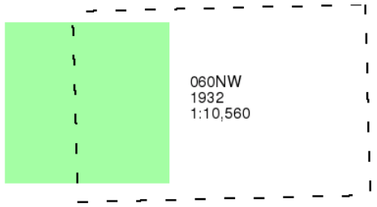

Historical Map - Slice A

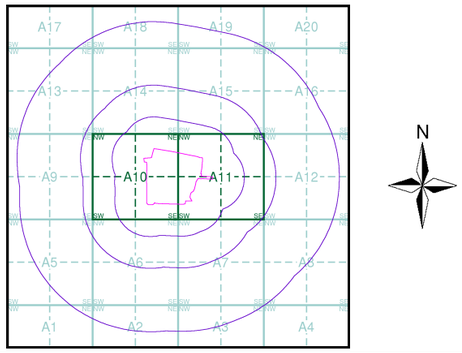

Order Details

Order Number:	203439487_1_1
Customer Ref:	19-0687.01
National Grid Reference:	471300, 105700
Slice:	A
Site Area (Ha):	16.11
Search Buffer (m):	1000

Site Details

Hydroco, Langstone Technology Park 2b, Langstone Road, HAVANT, PO9 1SA

Landmark® INFORMATION GROUP

Tel: 0844 844 9952
Fax: 0844 844 9951
Web: www.envirocheck.co.uk

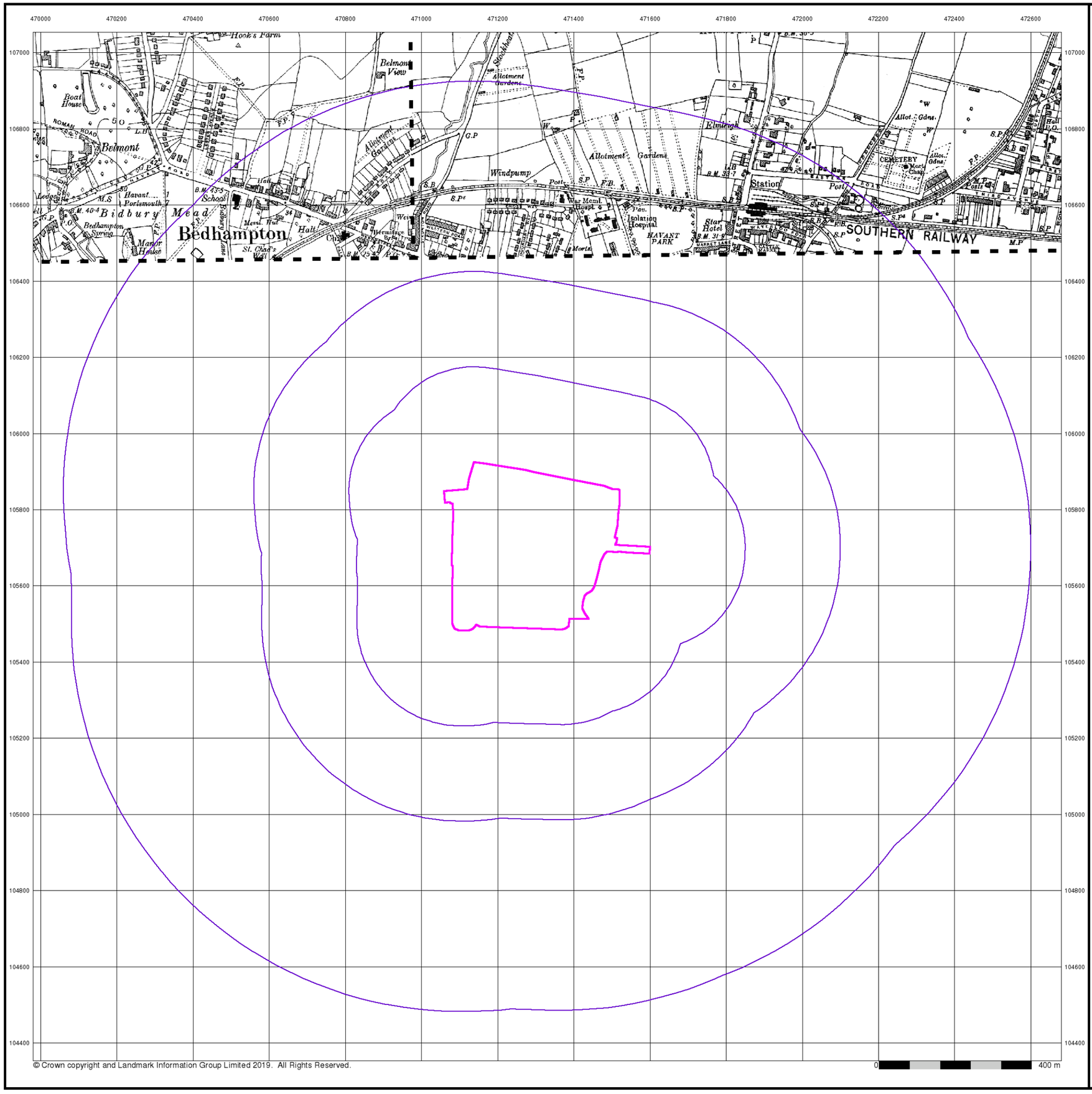

Envirocheck®

LANDMARK INFORMATION GROUP®

Hampshire & Isle Of Wight

Published 1933

Source map scale - 1:10,560

The historical maps shown were reproduced from maps predominantly held at the scale adopted for England, Wales and Scotland in the 1840`s. In 1854 the 1:2,500 scale was adopted for mapping urban areas; these maps were used to update the 1:10,560 maps. The published date given therefore is often some years later than the surveyed date. Before 1938, all OS maps were based on the Cassini Projection, with independent surveys of a single county or group of counties, giving rise to significant inaccuracies in outlying areas. In the late 1940`s, a Provisional Edition was produced, which updated the 1:10,560 mapping from a number of sources. The maps appear unfinished - with all military camps and other strategic sites removed. These maps were initially overprinted with the National Grid. In 1970, the first 1:10,000 maps were produced using the Transverse Mercator Projection. The revision process continued until recently, with new editions appearing every 10 years or so for urban areas.

Map Name(s) and Date(s)

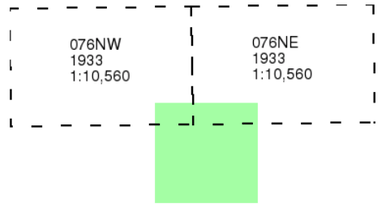

Historical Map - Slice A

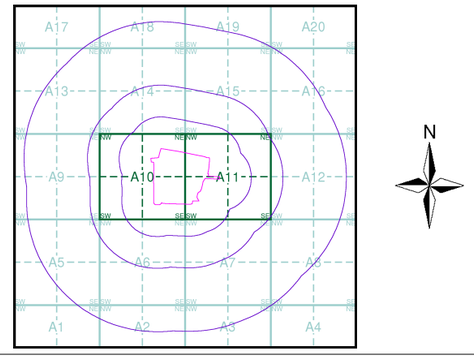

Order Details

Order Number:	203439487_1_1
Customer Ref:	19-0687.01
National Grid Reference:	471300, 105700
Slice:	A
Site Area (Ha):	16.11
Search Buffer (m):	1000

Site Details

Hydroco, Langstone Technology Park 2b, Langstone Road, HAVANT, PO9 1SA

Landmark® INFORMATION GROUP

Tel: 0844 844 9952
Fax: 0844 844 9951
Web: www.envirocheck.co.uk

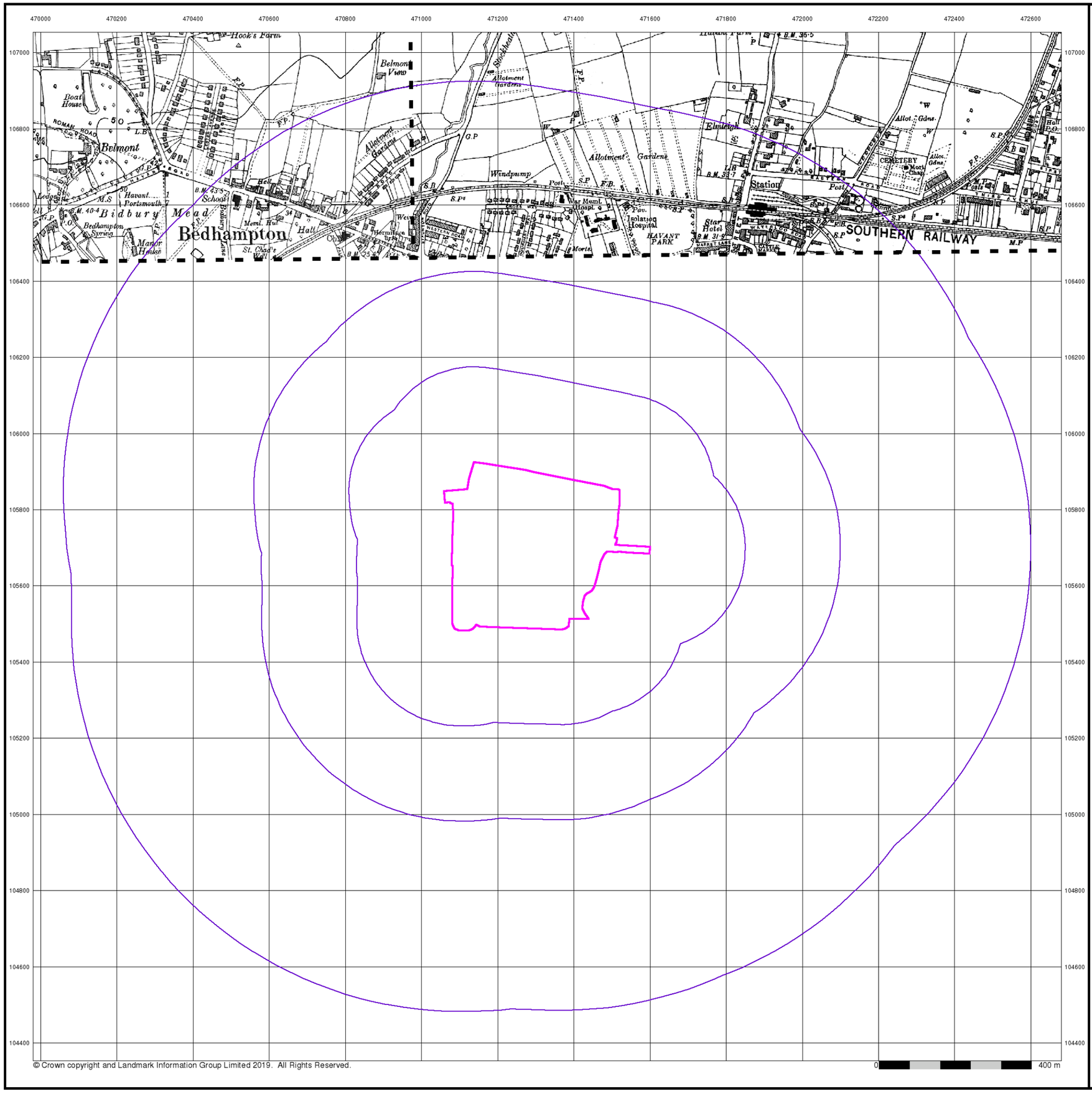

© Crown copyright and Landmark Information Group Limited 2019. All Rights Reserved.

Envirocheck®

LANDMARK INFORMATION GROUP®

Hampshire & Isle Of Wight

Published 1933

Source map scale - 1:10,560

The historical maps shown were reproduced from maps predominantly held at the scale adopted for England, Wales and Scotland in the 1840`s. In 1854 the 1:2,500 scale was adopted for mapping urban areas; these maps were used to update the 1:10,560 maps. The published date given therefore is often some years later than the surveyed date. Before 1938, all OS maps were based on the Cassini Projection, with independent surveys of a single county or group of counties, giving rise to significant inaccuracies in outlying areas. In the late 1940`s, a Provisional Edition was produced, which updated the 1:10,560 mapping from a number of sources. The maps appear unfinished - with all military camps and other strategic sites removed. These maps were initially overprinted with the National Grid. In 1970, the first 1:10,000 maps were produced using the Transverse Mercator Projection. The revision process continued until recently, with new editions appearing every 10 years or so for urban areas.

Map Name(s) and Date(s)

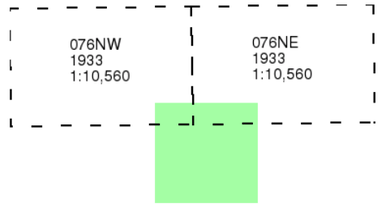

Historical Map - Slice A

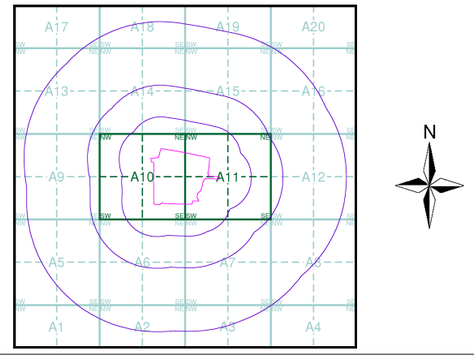

Order Details

Order Number:	203439487_1_1
Customer Ref:	19-0687.01
National Grid Reference:	471300, 105700
Slice:	A
Site Area (Ha):	16.11
Search Buffer (m):	1000

Site Details

Hydroco, Langstone Technology Park 2b, Langstone Road, HAVANT, PO9 1SA

Landmark INFORMATION GROUP

Tel: 0844 844 9952
Fax: 0844 844 9951
Web: www.envirocheck.co.uk

© Crown copyright and Landmark Information Group Limited 2019. All Rights Reserved.

0 400 m

Envirocheck®

LANDMARK INFORMATION GROUP®

Hampshire & Isle Of Wight

Published 1938 - 1942

Source map scale - 1:10,560

The historical maps shown were reproduced from maps predominantly held at the scale adopted for England, Wales and Scotland in the 1840`s. In 1854 the 1:2,500 scale was adopted for mapping urban areas; these maps were used to update the 1:10,560 maps. The published date given therefore is often some years later than the surveyed date. Before 1938, all OS maps were based on the Cassini Projection, with independent surveys of a single county or group of counties, giving rise to significant inaccuracies in outlying areas. In the late 1940`s, a Provisional Edition was produced, which updated the 1:10,560 mapping from a number of sources. The maps appear unfinished - with all military camps and other strategic sites removed. These maps were initially overprinted with the National Grid. In 1970, the first 1:10,000 maps were produced using the Transverse Mercator Projection. The revision process continued until recently, with new editions appearing every 10 years or so for urban areas.

Map Name(s) and Date(s)

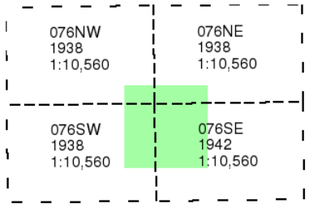

Historical Map - Slice A

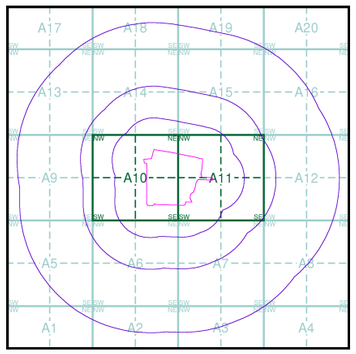

N

Order Details

Order Number:	203439487_1_1
Customer Ref:	19-0687.01
National Grid Reference:	471300, 105700
Slice:	A
Site Area (Ha):	16.11
Search Buffer (m):	1000

Site Details

Hydroco, Langstone Technology Park 2b, Langstone Road, HAVANT, PO9 1SA

Landmark® INFORMATION GROUP

Tel: 0844 844 9952
Fax: 0844 844 9951
Web: www.envirocheck.co.uk

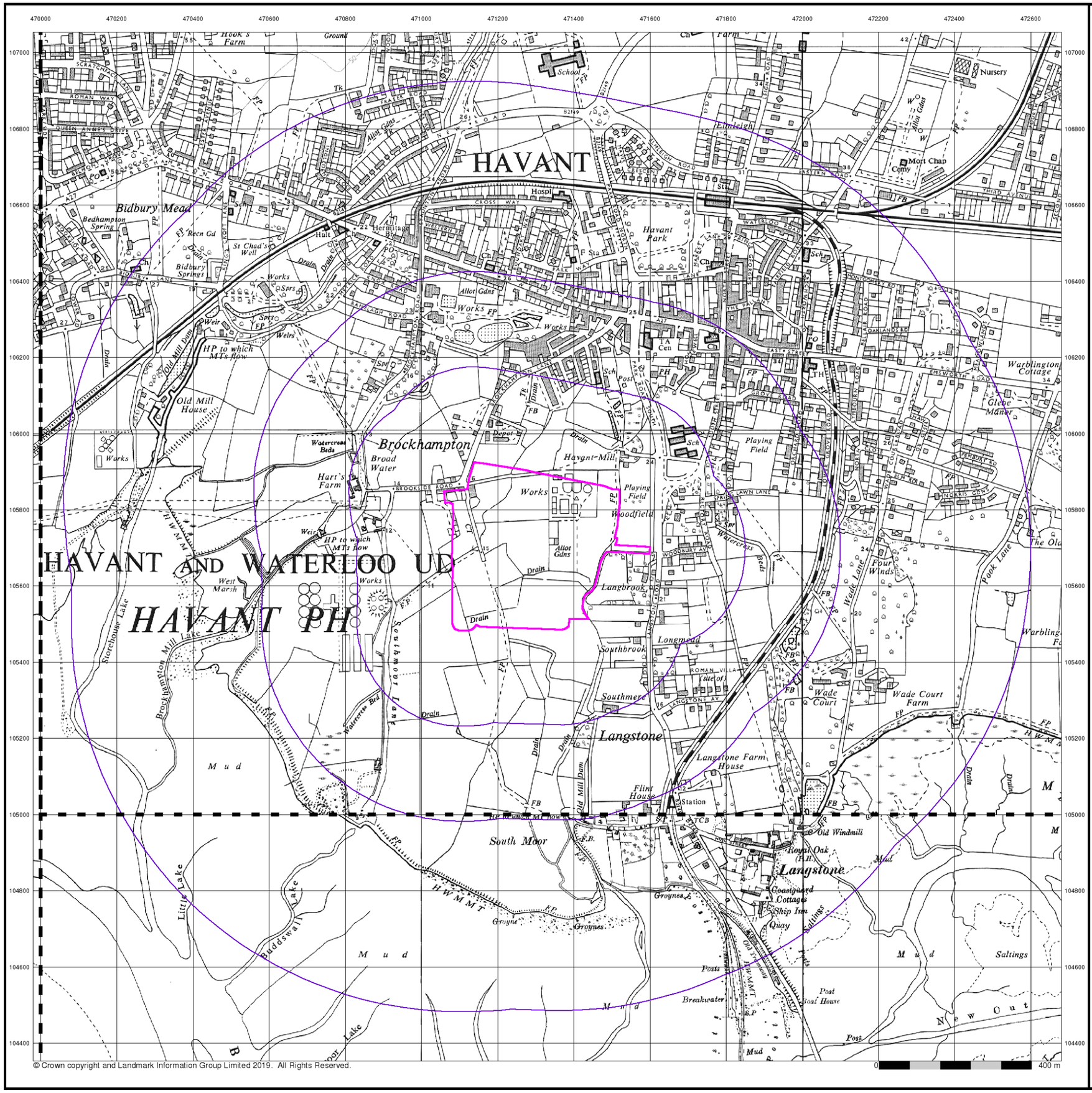

© Crown copyright and Landmark Information Group Limited 2019. All Rights Reserved.

Envirocheck®

LANDMARK INFORMATION GROUP®

Ordnance Survey Plan

Published 1962 - 1963

Source map scale - 1:10,000

The historical maps shown were reproduced from maps predominantly held at the scale adopted for England, Wales and Scotland in the 1840`s. In 1854 the 1:2,500 scale was adopted for mapping urban areas; these maps were used to update the 1:10,560 maps. The published date given therefore is often some years later than the surveyed date. Before 1938, all OS maps were based on the Cassini Projection, with independent surveys of a single county or group of counties, giving rise to significant inaccuracies in outlying areas. In the late 1940`s, a Provisional Edition was produced, which updated the 1:10,560 mapping from a number of sources. The maps appear unfinished - with all military camps and other strategic sites removed. These maps were initially overprinted with the National Grid. In 1970, the first 1:10,000 maps were produced using the Transverse Mercator Projection. The revision process continued until recently, with new editions appearing every 10 years or so for urban areas.

Map Name(s) and Date(s)

SU60NE 1963 1:10,560	SU70NW 1963 1:10,560
SU60SE 1963 1:10,560	SU70SW 1962 1:10,560

Historical Map - Slice A

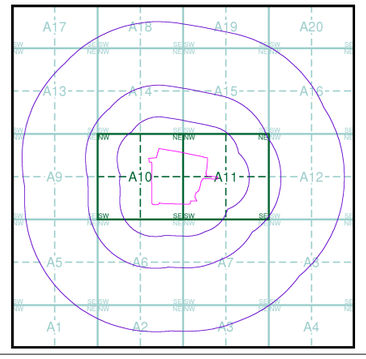

Order Details

Order Number:	203439487_1_1
Customer Ref:	19-0687.01
National Grid Reference:	471300, 105700
Slice:	A
Site Area (Ha):	16.11
Search Buffer (m):	1000

Site Details

Hydroco, Langstone Technology Park 2b, Langstone Road, HAVANT, PO9 1SA

Landmark® INFORMATION GROUP

Tel: 0844 844 9952
Fax: 0844 844 9951
Web: www.envirocheck.co.uk

© Crown copyright and Landmark Information Group Limited 2019. All Rights Reserved.

Envirocheck®

LANDMARK INFORMATION GROUP®

Ordnance Survey Plan

Published 1966

Source map scale - 1:10,000

The historical maps shown were reproduced from maps predominantly held at the scale adopted for England, Wales and Scotland in the 1840`s. In 1854 the 1:2,500 scale was adopted for mapping urban areas; these maps were used to update the 1:10,560 maps. The published date given therefore is often some years later than the surveyed date. Before 1938, all OS maps were based on the Cassini Projection, with independent surveys of a single county or group of counties, giving rise to significant inaccuracies in outlying areas. In the late 1940`s, a Provisional Edition was produced, which updated the 1:10,560 mapping from a number of sources. The maps appear unfinished - with all military camps and other strategic sites removed. These maps were initially overprinted with the National Grid. In 1970, the first 1:10,000 maps were produced using the Transverse Mercator Projection. The revision process continued until recently, with new editions appearing every 10 years or so for urban areas.

Map Name(s) and Date(s)

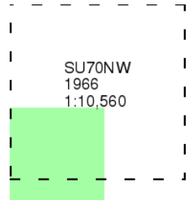

Historical Map - Slice A

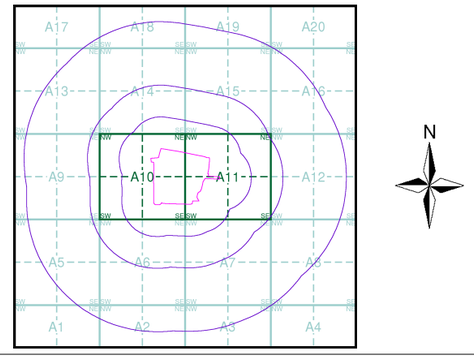

Order Details

Order Number:	203439487_1_1
Customer Ref:	19-0687.01
National Grid Reference:	471300, 105700
Slice:	A
Site Area (Ha):	16.11
Search Buffer (m):	1000

Site Details

Hydroco, Langstone Technology Park 2b, Langstone Road, HAVANT, PO9 1SA

Landmark® INFORMATION GROUP

Tel: 0844 844 9952
Fax: 0844 844 9951
Web: www.envirocheck.co.uk