IF IN DOUBT - ASK

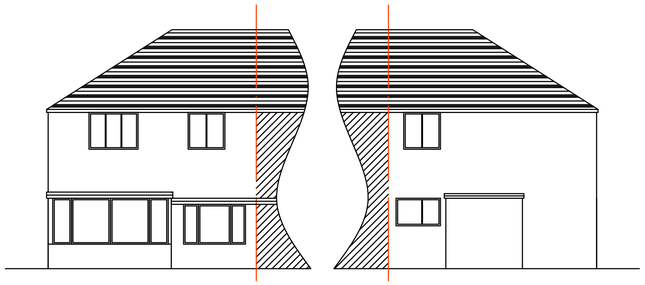

Existing front elevation

Existing rear elevation

Existing side elevation

0m 1m 2m 3m 4m 5m 6m 7m 8m 9m 10m

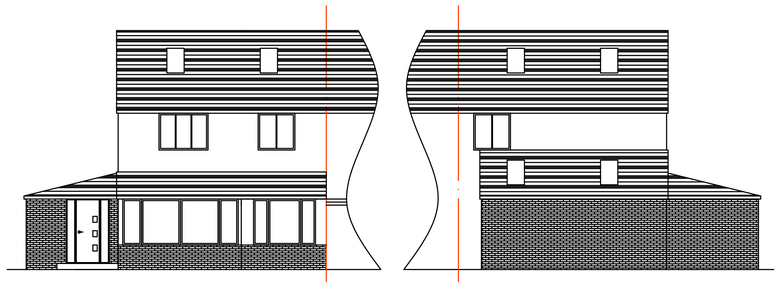

Proposed front elevation

Proposed rear elevation

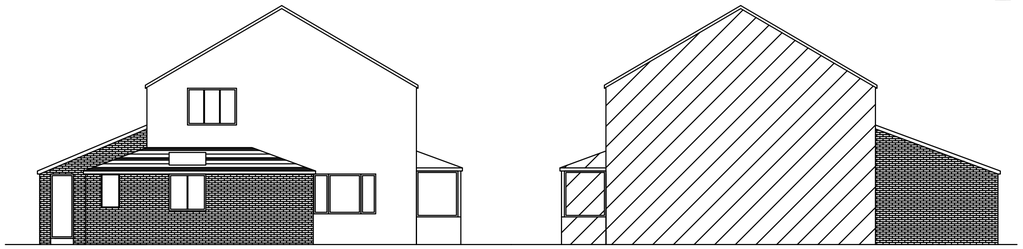

Proposed side elevation

Proposed side elevation

SOLID GREEN CIRCLE SHOWS POSITION OF EX OAK TREE

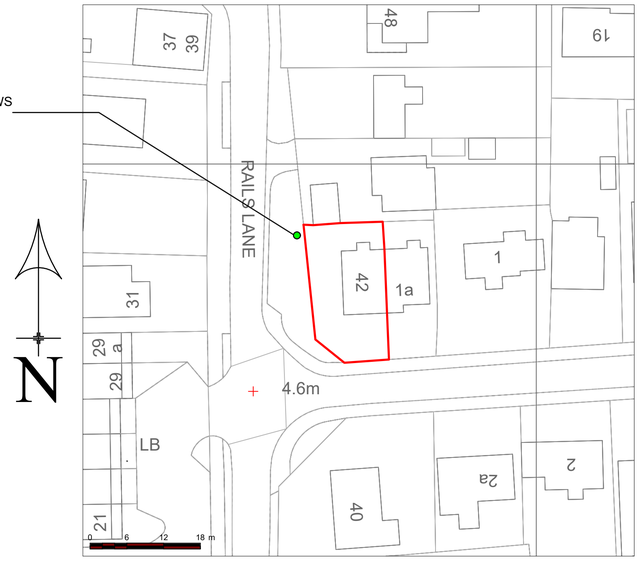

N

EX SITE PLAN - 1 : 500

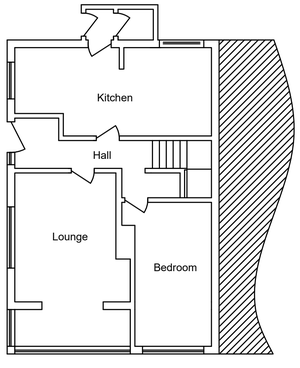

Existing ground floor

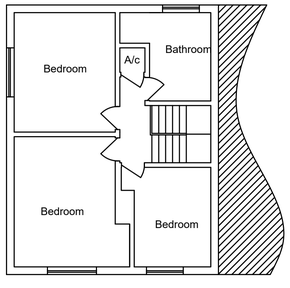

Existing first floor

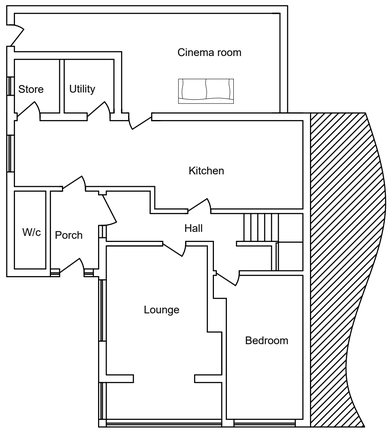

Proposed ground floor

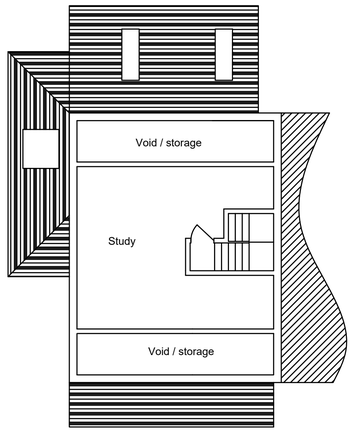

Proposed loft room

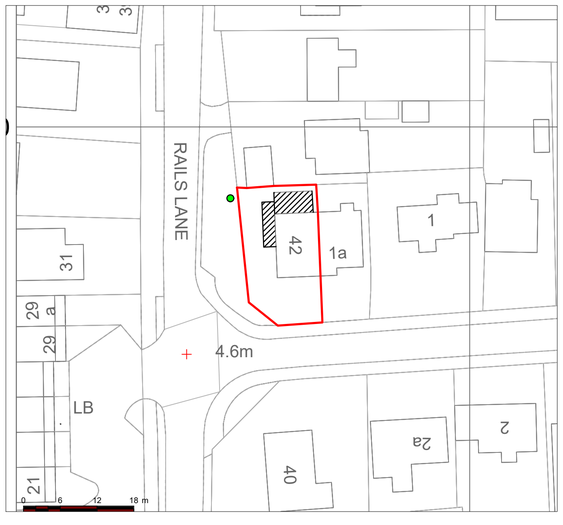

PROPOSED SITE PLAN - 1 : 500

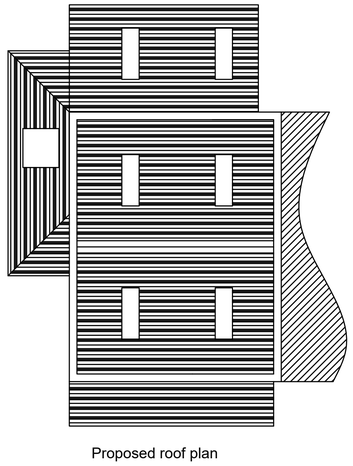

Proposed roof plan

N

PROPOSED SITE PLAN - 1 : 1250

NOTE!
ALL MAPS REPRODUCED UNDER LICENCE No 100047474.

NOTE
ALL MATERIALS USED ON THE PROPOSED STRUCTURE WILL BE IN KEEPING WITH THE ADJOINING AND SURROUNDING DWELLINGS.

COPYRIGHT NOTICE
DRAWING REMAINS THE PROPERTY OF MT PLANNING AND MAY NOT BE REPRODUCED OR ALTERED WITHOUT THE PRIOR CONSENT OF MARK TUSON.

Date December 2018	**Approved by**
Drawn by Mark Tuson	**Scale - 1:100**
Notes	
Client Mr S Wallis	**Site** 42 Rails Lane Hayling Island Hants PO11 9LW

MT Planning & design
For all your planning needs
07950 887579 mtplanning@hotmail.co.uk

REVISION:- B

DRAWING NO:- MT / 1547 / 1