Side (South) Elevation

Rear Elevation

Side (North) Elevation

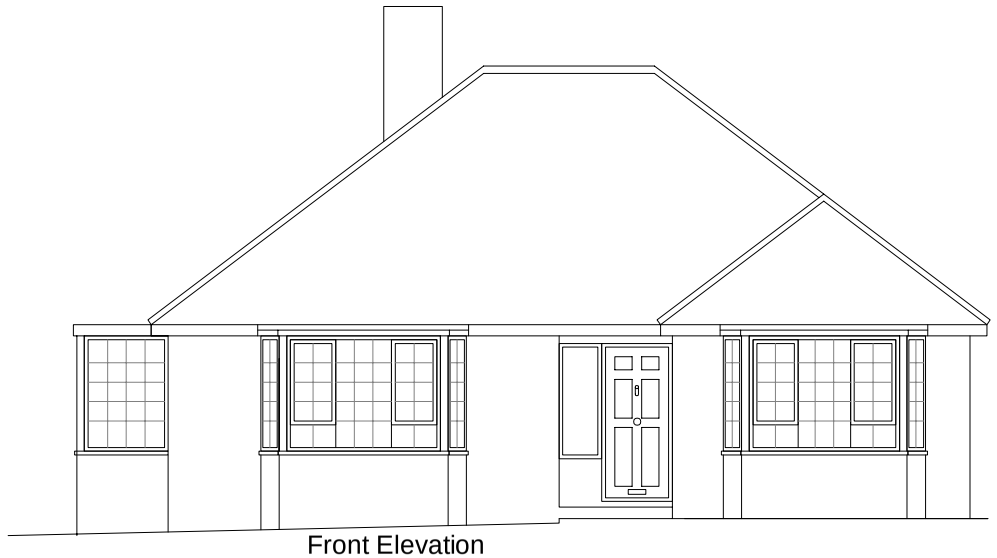

Front Elevation

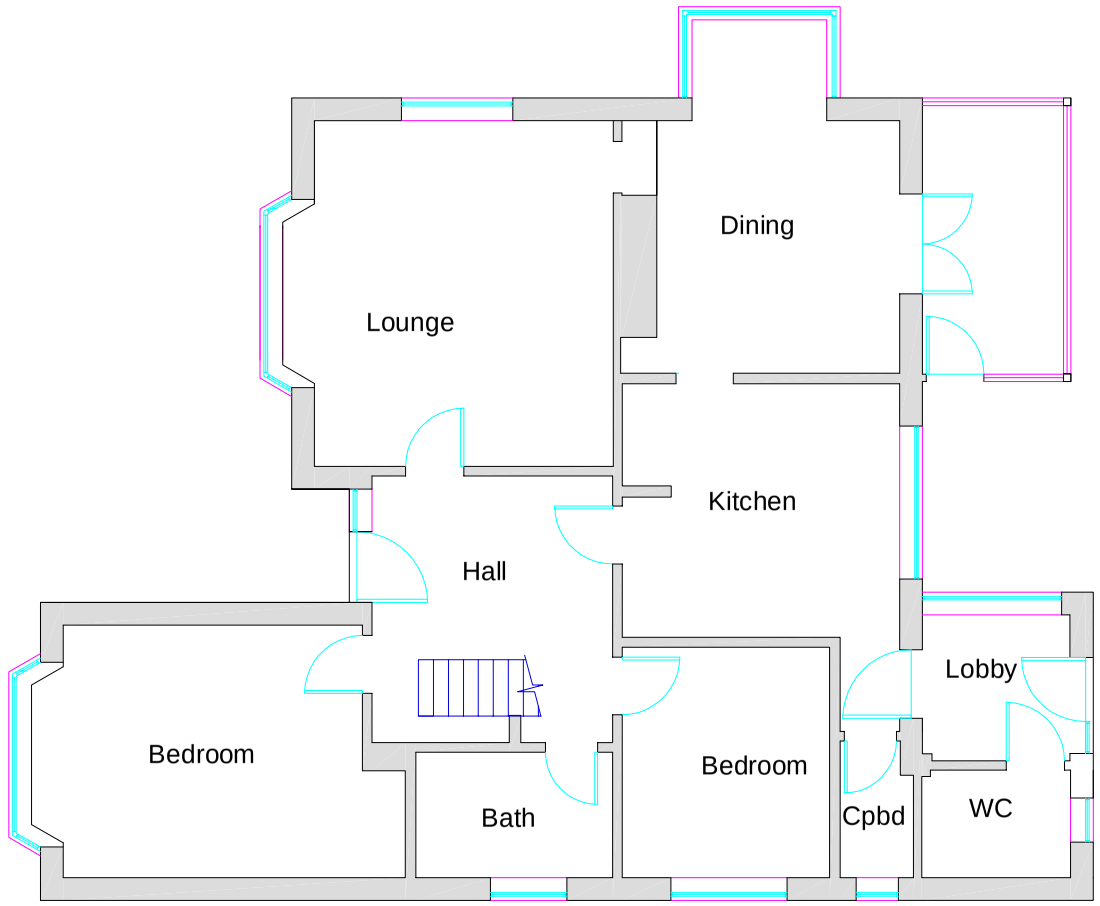

Ground Floor

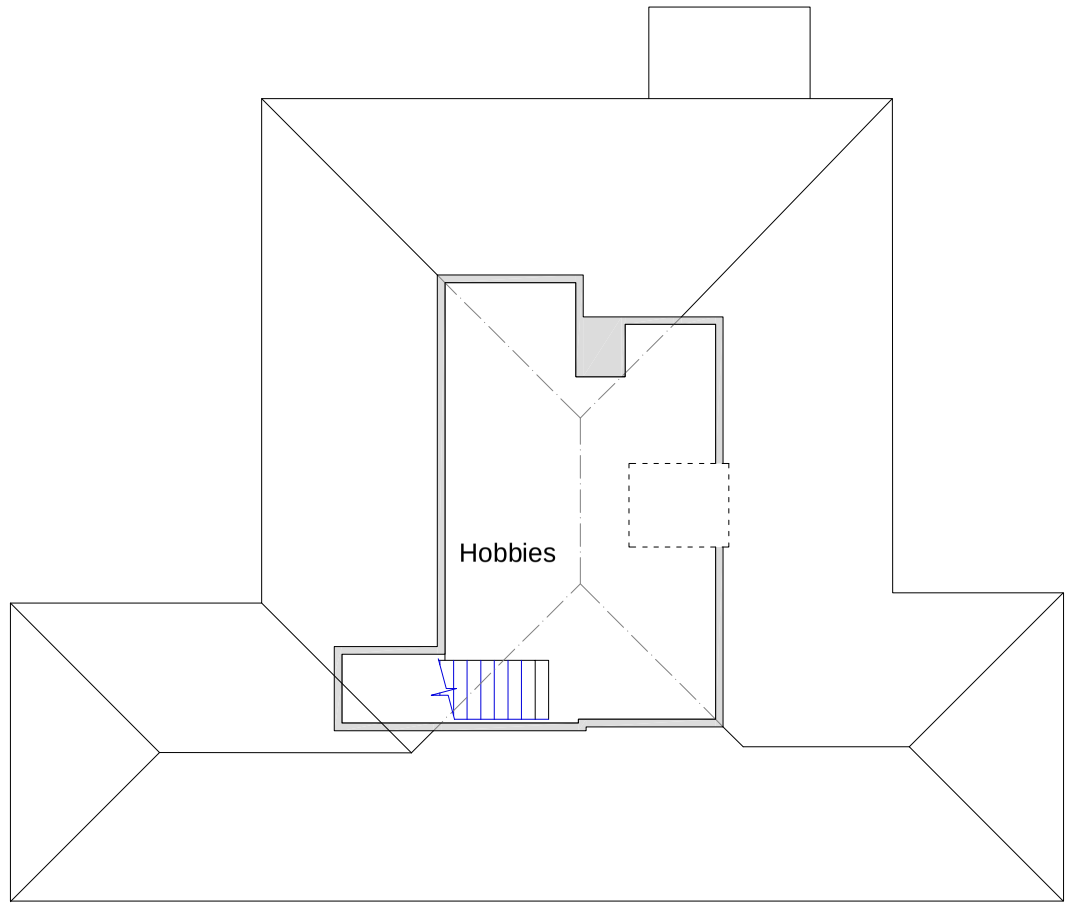

First Floor

REVISIONS

Ordnance Survey Licence number 100045702
(c) Crown copyright 2019 . All rights reserved.

Notes

1. These are computerised drawings for the purposes of obtaining planning & building regulations approvals & are based on certain overall measurements. They do not constitute working drawings.
2. Distortion and uneven walls etc. have been ignored with some average measurements.
3. Dimensions shown must not be relied upon and must be checked on site and verified prior to commencement of work.
4. Where applicable this drawing is to be read in conjunction with other consultants' drawings & calculations.
5. Do not scale from these drawings, except for planning purposes
6. Any Work undertaken prior to Planning and Building Regulations Approval is done so entirely at the Client/Contractors own risk
7. The client is reminded of their obligations under the Party Wall etc. Act 1997 where appropriate.

(c) 2019 - A.H.Sutcliff

SUTCLIFF CONSULTANTS Ltd
Chartered Building Engineers,
Surveyors & Architectural Consultants
RICS
11 Crossbush Road
Felpham, Bognor Regis
West Sussex, PO22 7LS
Tel: 01243 586004
Fax: 08708 793194
Mob: 07799 393250
Email: mail@sutcliffconsultants.co.uk

PROJECT DETAIL

27 Horndean Road
Emsworth
PO10 7PT

Extensions

FOR: Stride

DRAWING SCALE: 1:100 @A3

Existing plans and elevations

DATE: May 2019

DRAWN: A. H. Sutcliff

DRAWING: 1901/01 REVISION: