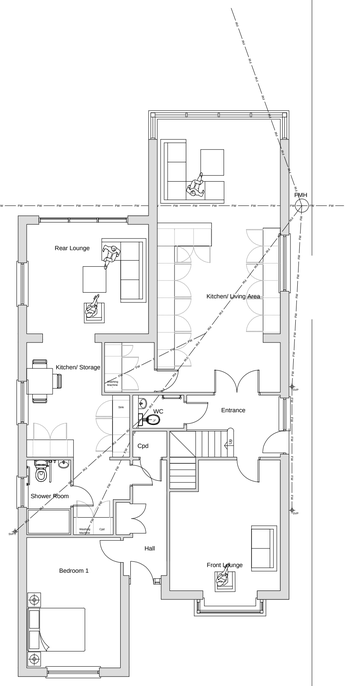

Proposed Ground Floor Plan
0 1m 2m 3m

SMH
cl-lv = 325mm

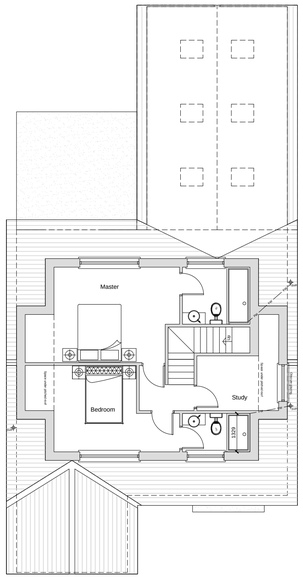

Existing First Plan
0 1m 2m 3m

SMH
cl-lv = 325mm

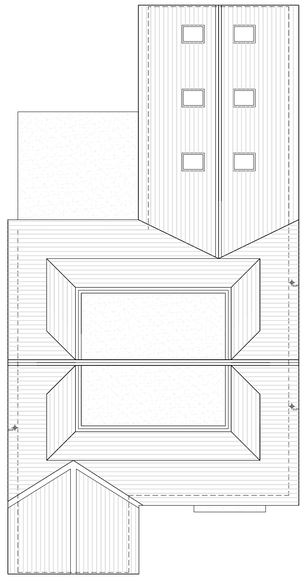

Proposed Roof Plan
0 1m 2m 3m

SMH
cl-lv = 325mm

Map area bounded by: 487726,0140,488026,0375. Produced on 19 June 2018 from the OS National Geographic Database. Reproduction in whole or part is prohibited without the prior permission of Ordnance Survey. © Crown copyright 2018. Supplied by UKPlanningMaps.com a licensed OS partner (100054135). Unique plan reference: b90buk/256545/549914

Ordnance - 1:1250

Map area bounded by: 469720,111485 469810,111575. Produced on 19 June 2018 from the OS National Geographic Database. Reproduction in whole or part is prohibited without the prior permission of Ordnance Survey. © Crown copyright 2018. Supplied by UKPlanningMaps.com a licensed OS partner (100054135). Unique plan reference: b90buk/256545/549914

Ordnance - 1:500

Proposed Front Elevation
0 1m 2m 3m

Proposed Side Elevation
0 1m 2m 3m

Proposed Rear Elevation
0 1m 2m 3m

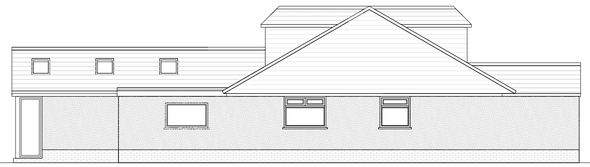

Proposed Side Elevation
0 1m 2m 3m

N

Copyright
This drawing is the copyright of Spectrum Architecture Ltd. It may not be copied or otherwise reproduced in any way or passed to a third party without written authority. All dimensions subject to site survey and site verification. Do not scale ©

Revisions

Scale
1:100 @ A1 1:1250 @ A1
0 1 2 3m
1:100
0 10 20 30 40m
1:1250

Date: 12/11/2018
Drawn: PB
Checked: -

Project Title
47 Hazelton Way PO89BP

Drawing Title
Proposed plans, elevations & ordnance

Status
Concept Design

Job Number
101

Drawing Number: 1096
Revision: 1