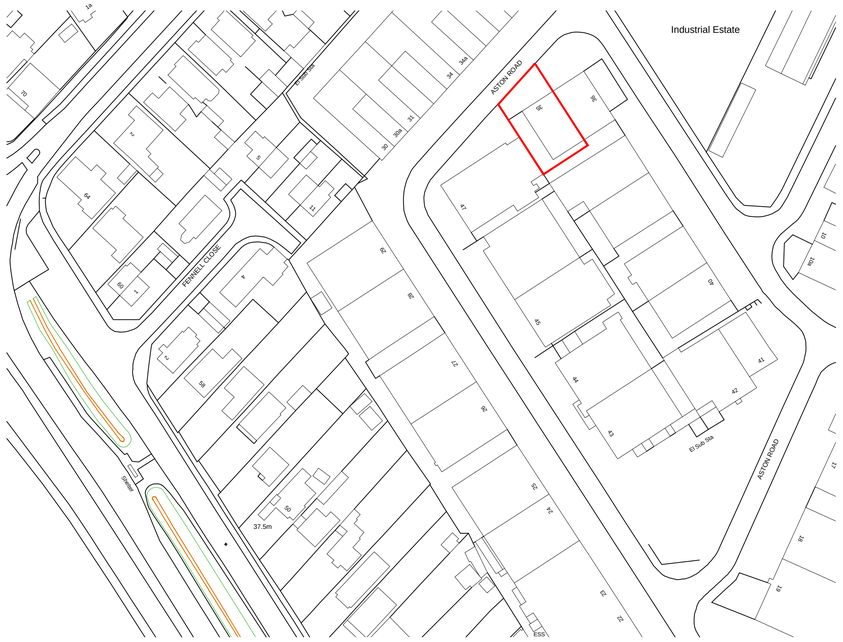

Ordnance Survey, (c) Crown Copyright 2018. All rights reserved. Licence number 100022432

site location plan
(A1 1:1000 A3 1:500)

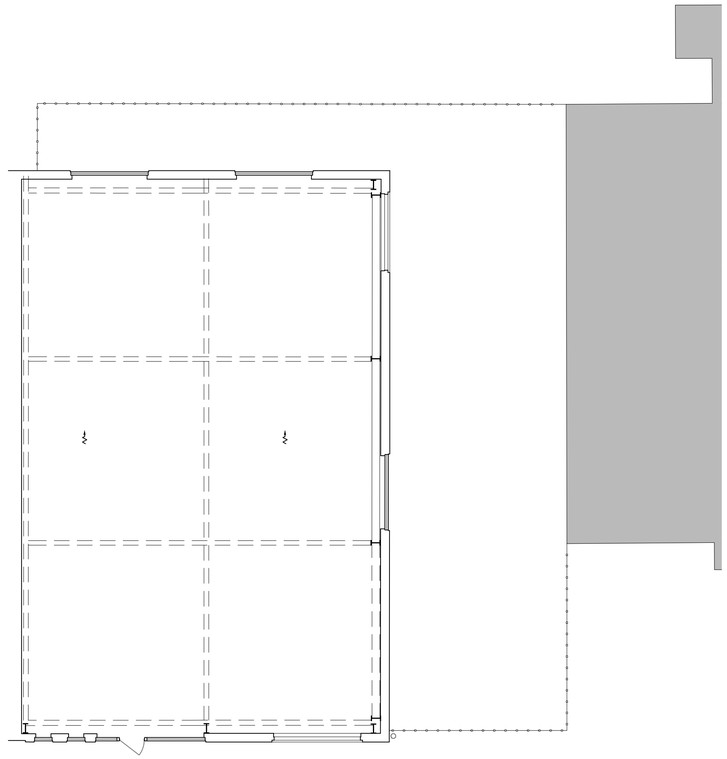

existing ground floor plan
(A1 1:100 A3 1:200)

existing front (North) elevation (A1 1:100 A3 1:200)

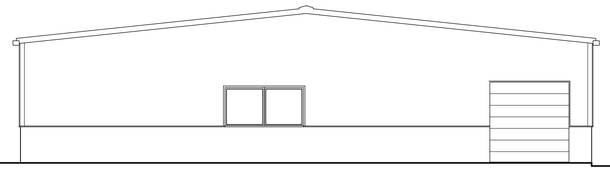

existing side (South) elevation (A1 1:100 A3 1:200)

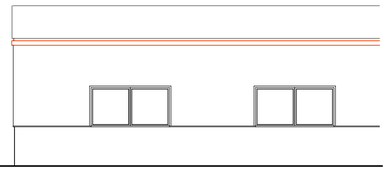

existing rear (North) elevation (A1 1:100 A3 1:200)

site photographs

notes

this drawing is the copyright of the Holman Reading partnership llp and must not be reproduced in whole or part or used for the execution of works without their permission.

all dimensions to be checked on site prior to commencement of construction works and the architect notified of any discrepancy.

figured dimensions are to be used in preference to scaled dimensions.

no deviation from this drawing will be permitted without prior consent of the architect.

all drawings are prepared subject to a full measured and structural survey of the buildings and site.

all structural work is subject to the appointment of a structural engineer to confirm and agree the structural proposals.

os promap licence no. 100020449.

scale width 100mm @ a1 - 50mm @ a3

client

revision	notes	date	drawn	check

hrp architects

hrp architects ltd

18 Limberline Spur
hilsea, portsmouth, hampshire, po3 5hj

tel: 023 9269 1843
fax: 023 9263 9722
email: info@hrp-architects.com
website: hrp-architects.com

project	Proposed extension at AL Motors, No.35 Aston Road, Waterlooville
detail	Existing plans & elevations & location plan
drawn: mmh	checked
date: Jan 19	status: Planning
a1 scale: as shown	a3 scale / rev: 8829 -01