61 Warblington Road, Emsworth, PO10 7HG.

PROPOSED

NOTES:

Dimensions to be checked on site before commencing work. Any discrepancies shall be reported to the architect immediately.

Do not scale from these drawings except for planning purposes.

Use figured dimensions only.

Where applicable this drawing is to be read in conjunction with other consultants' drawings.

All drawings to be read in conjunction with specification and all other drawings including structural engineer and mechanical and electrical drawings / specification

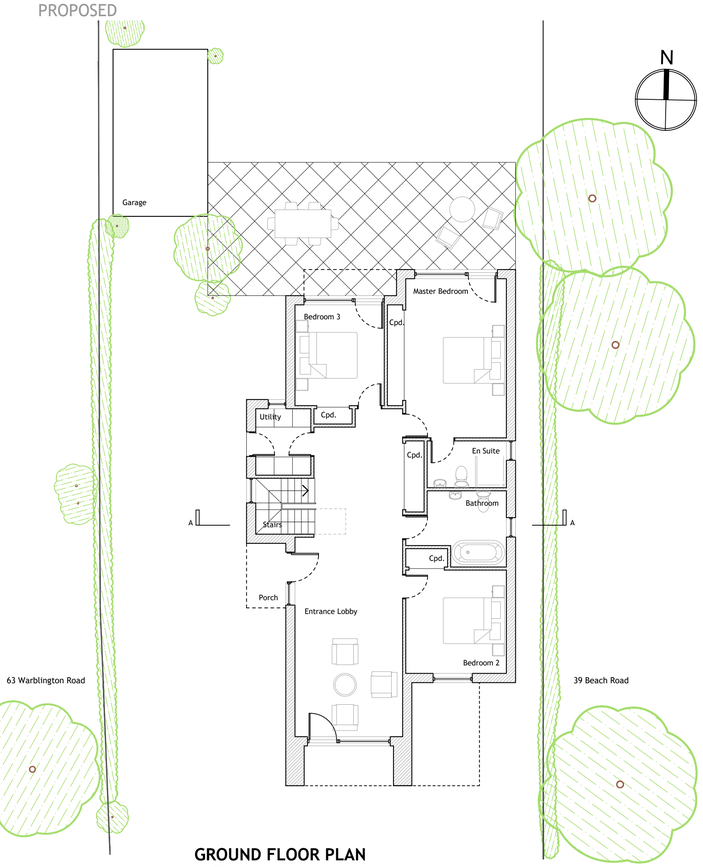

GROUND FLOOR PLAN

1:100

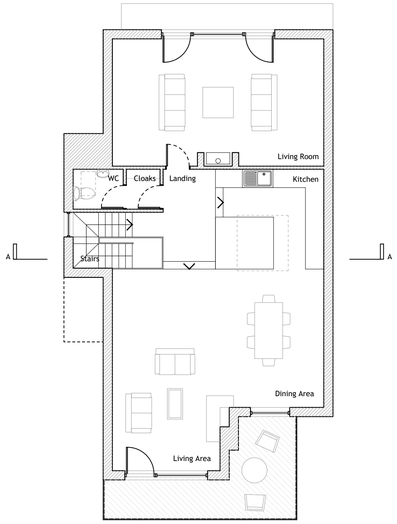

FIRST FLOOR PLAN

1:100

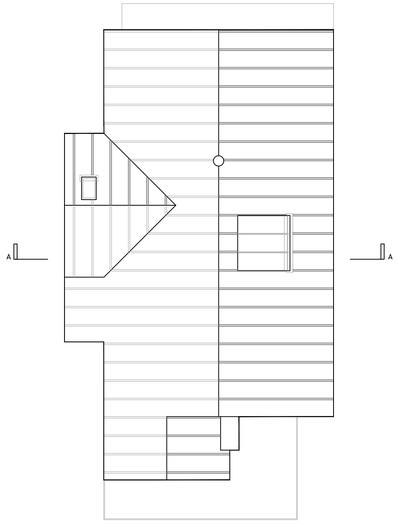

ROOF PLAN

1:100

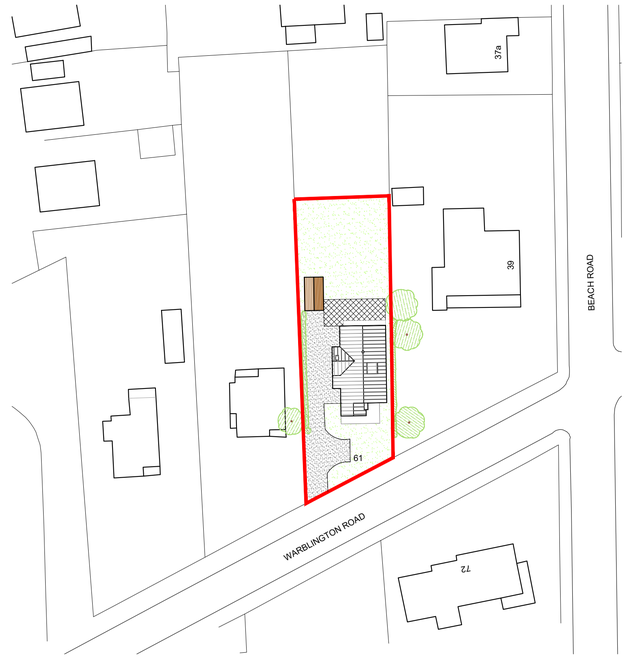

SITE BLOCK PLAN

1:500

Ordnance Survey (c) Crown Copyright 2019. All rights reserved. Licence number 100022432

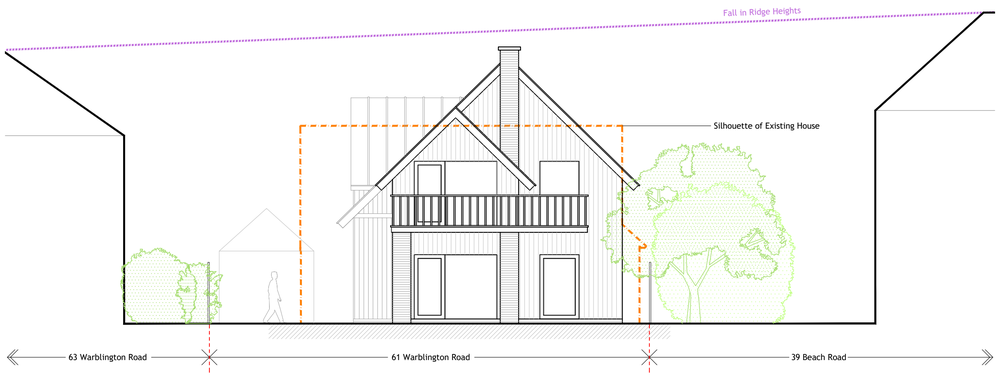

FRONT ELEVATION

[North] 1:100

REAR ELEVATION

[South] 1:100

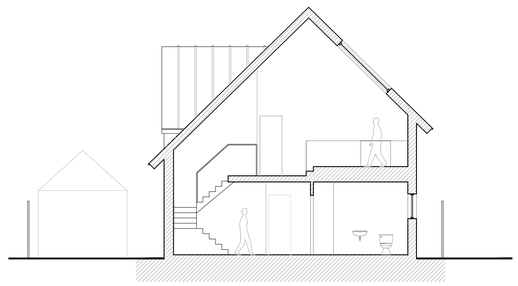

SECTION A

[North] 1:100

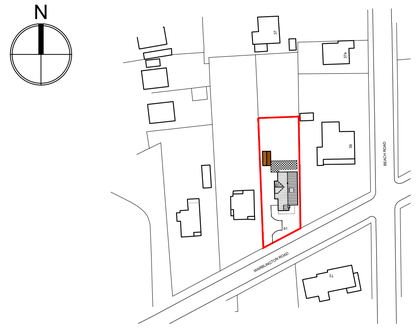

SITE LOCATION PLAN

1:1250

Ordnance Survey (c) Crown Copyright 2019. All rights reserved. Licence number 100022432

SIDE ELEVATION

[East] 1:100

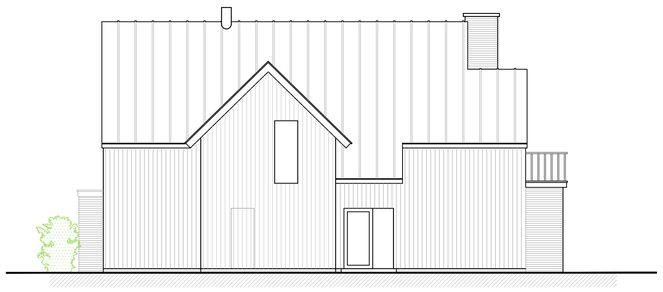

SIDE ELEVATION

[West] 1:100

REV	DATE	AMENDMENT	DRAWN

hd architects

Helyer Davies Architects Ltd
1 The Old Flour Mill,
Emsworth, PO10 7BT
01243 370 715

www.hdarchitects.co.uk mail@hdarchitects.co.uk

PROJECT
61 Warblington Road
Emsworth
PO10 7HG

DRAWING
Plans
Elevations
Sections

SCALE
as noted @A1

DATE April 2019 DRAWN EK

DRAWING NUMBER 19023-02

REVISION *