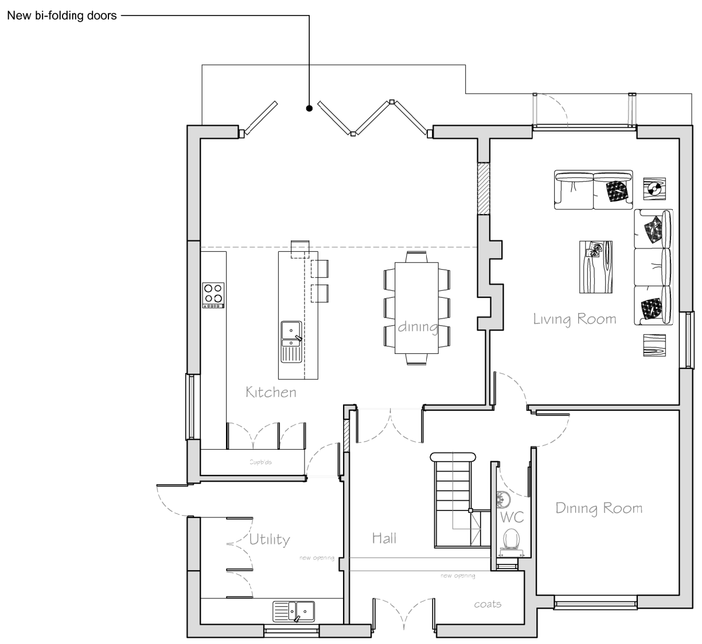

Proposed Ground Floor Plan
Scale 1:100

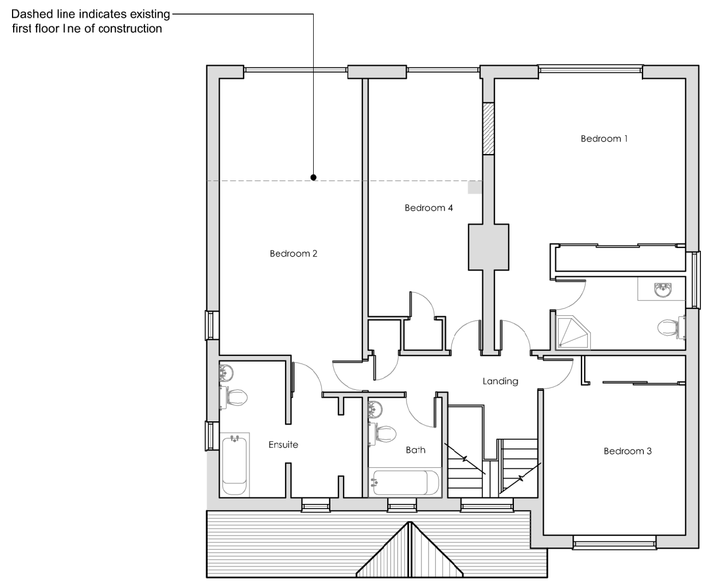

Proposed First Floor Plan
Scale 1:100

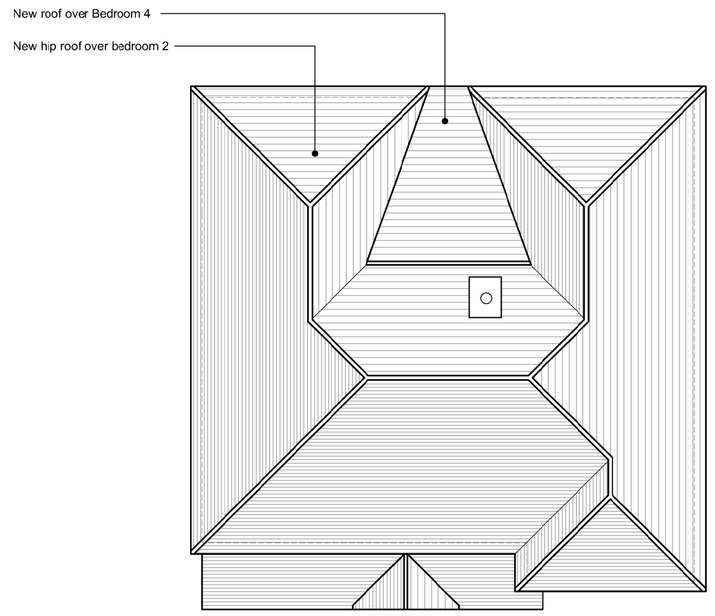

Existing Roof Plan
Scale 1:100

0 10 20 50
SCALE BAR 1:500

North

Proposed Block Plan
Scale 1:1250

Ordnance Survey (c) Crown Copyright 2016. All rights reserved. Licence number 100022432

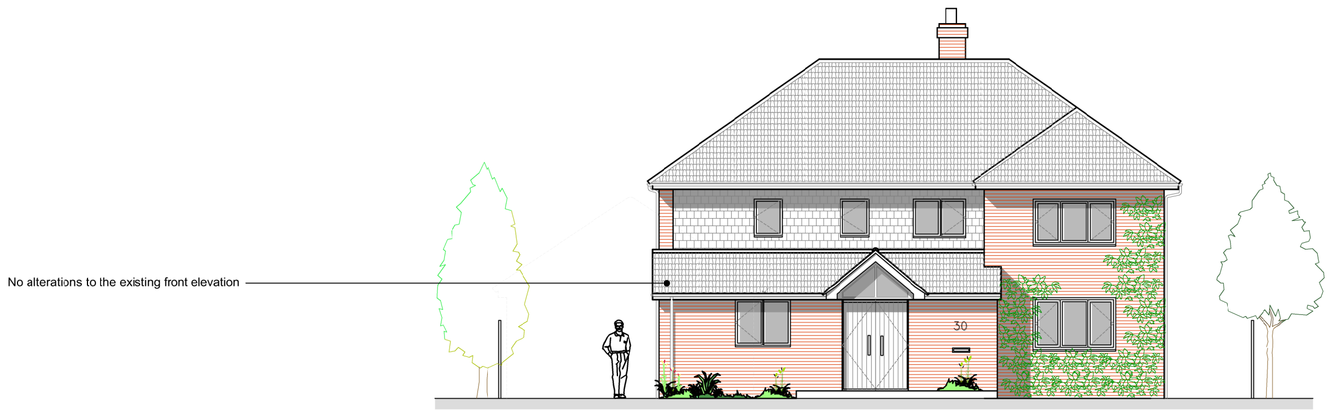

Proposed Front Elevation (North)
Scale 1:100

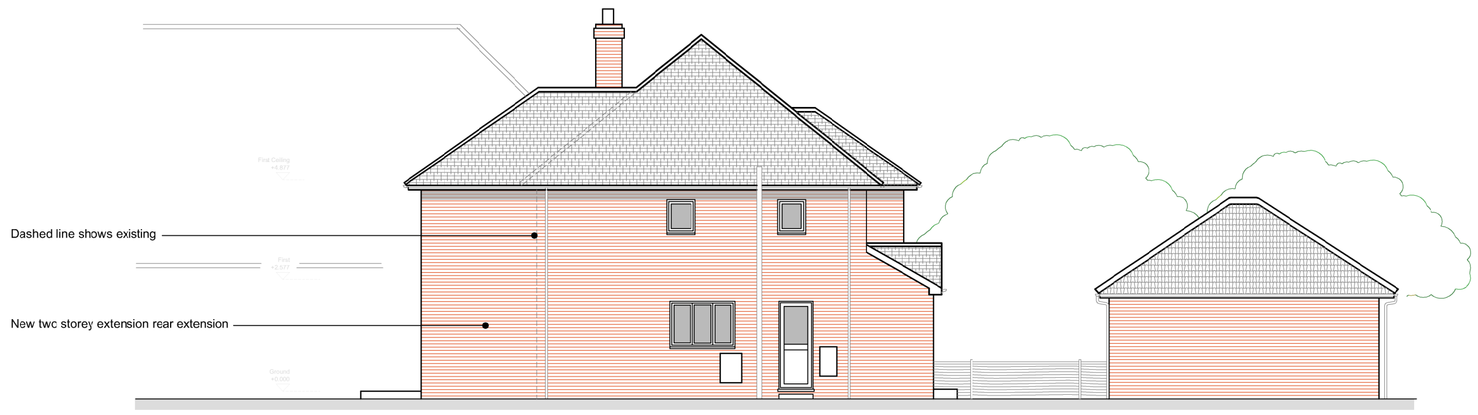

Proposed Side Elevation (East)
Scale 1:100

Proposed Rear Elevation (South)
Scale 1:100

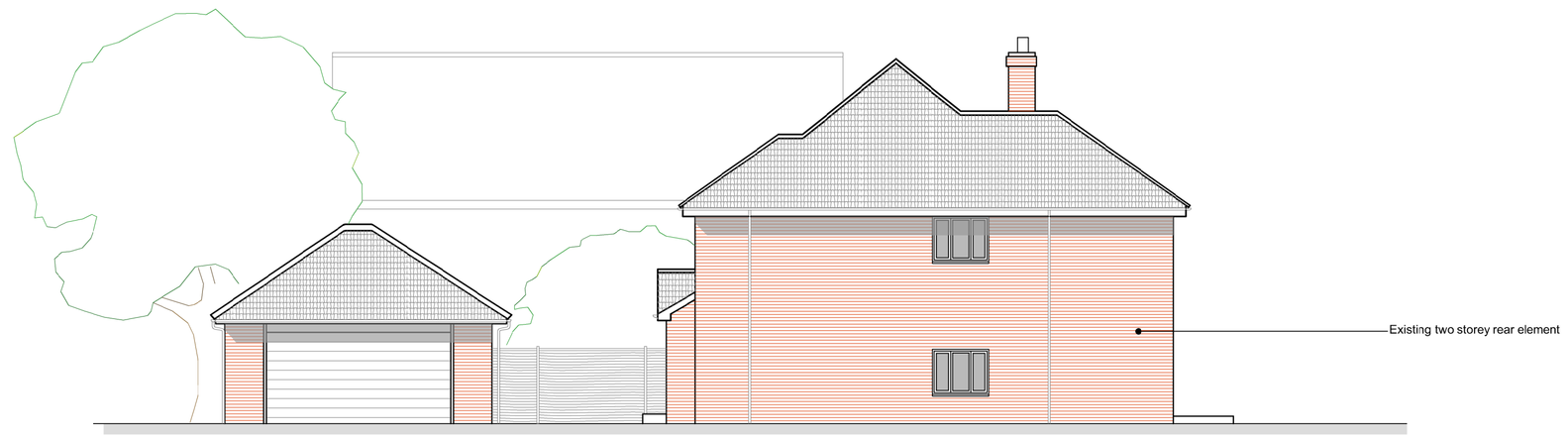

Proposed Side Elevation (West)
Scale 1:100

0 5 10
SCALE BAR 1:100

Rev	Description	Date	PM
-			
-			

REVISIONS

PLANNING

CLIENT
Mr & Mrs McTigue

PROJECT
Alterations to
30 Hollow Lane
Hayling Island,
Hampshire
PO11 9EX

TITLE
Proposed Floor Plans,
Elevations and Block Plan

iDraw Ltd, 51 Catherington Lane,
Horndean, Hampshire. PO8 9HT
Tel: 02392 346 530 Mob: 07810 518 633
Email : idraw@live.co.uk Web: www.idrawarchitecture.co.uk

iDraw Limited
©Copyright Reserved 2017.

Scale : 1:100@A1
Date : SEPT2016
Drawn by : MD
Drawing No: 16.205.101

A	B	C	D	E	F	G	H
J	K	L	M	N	P	Q	R
S	T	U	V	W	X	Y	Z