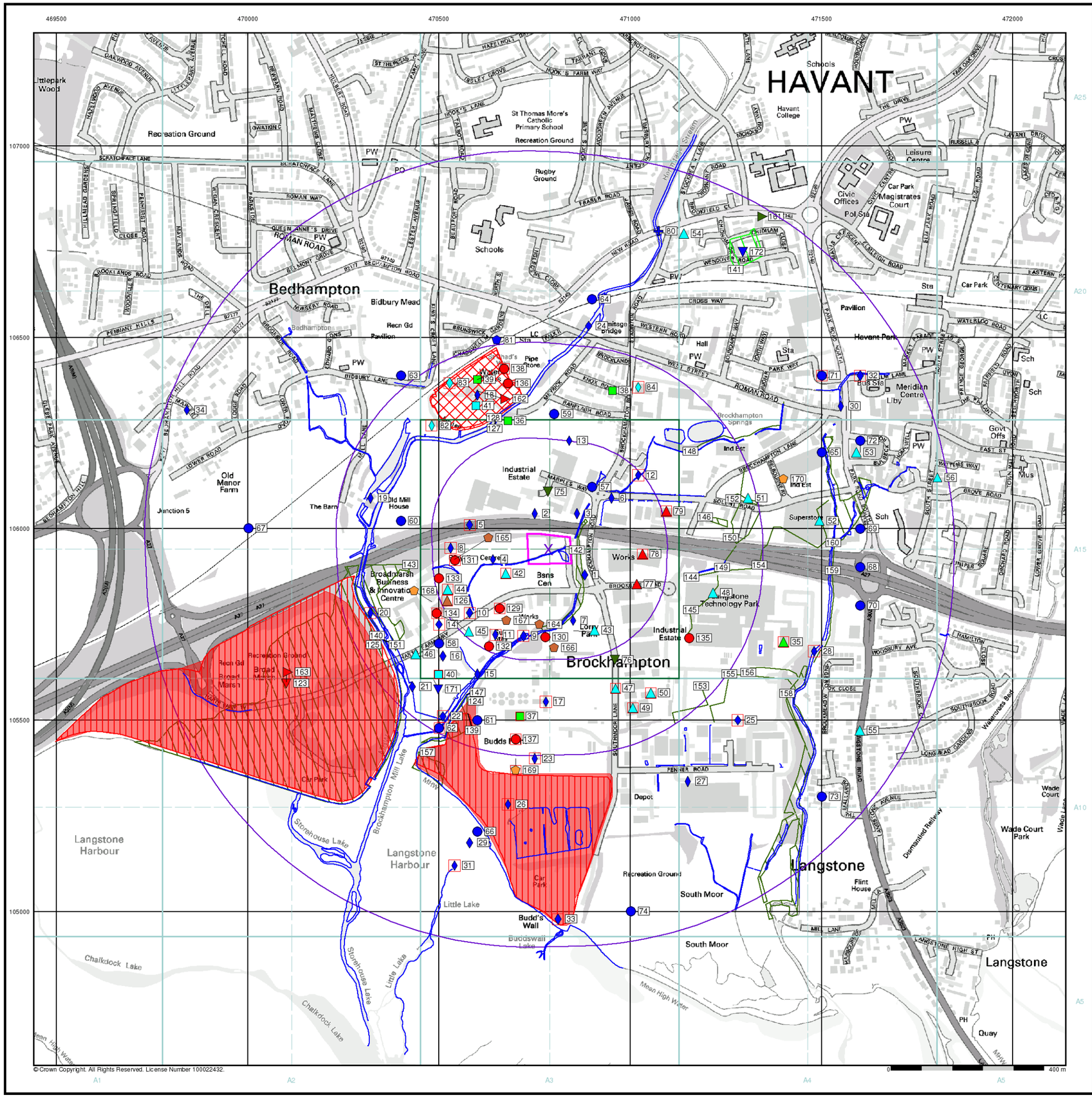

soiltechnics

environmental and geotechnical consultants

General

- Specified Site
- Specified Buffer(s)
- Bearing Reference Point
- Map ID
- Several of Type at Location

Agency and Hydrological

- Contaminated Land Register Entry or Notice (Location)
- Contaminated Land Register Entry or Notice
- Discharge Consent
- Enforcement or Prohibition Notice
- Integrated Pollution Control
- Integrated Pollution Prevention Control
- Local Authority Integrated Pollution Prevention and Control
- Local Authority Pollution Prevention and Control
- Local Authority Pollution Prevention and Control Enforcement
- Pollution Incident to Controlled Waters
- Prosecution Relating to Authorised Processes
- Prosecution Relating to Controlled Waters
- Registered Radioactive Substance
- River Network or Water Feature
- River Quality Sampling Point
- Substantiated Pollution Incident Register
- Water Abstraction
- Water Industry Act Referral

Hazardous Substances

- COMAH Site
- Explosive Site
- NIHHS Site
- Planning Hazardous Substance Consent
- Planning Hazardous Substance Enforcement

Geological

- BGS Recorded Mineral Site

Waste

- BGS Recorded Landfill Site (Location)
- BGS Recorded Landfill Site
- EA Historic Landfill (Buffered Point)
- EA Historic Landfill (Polygon)
- Integrated Pollution Control Registered Waste Site
- Licensed Waste Management Facility (Landfill Boundary)
- Licensed Waste Management Facility (Location)
- Local Authority Recorded Landfill Site (Location)
- Local Authority Recorded Landfill Site
- Potentially Infilled Land (Non-water)
- Potentially Infilled Land (Non-water)
- Potentially Infilled Land (Non-water)
- Potentially Infilled Land (Water)
- Potentially Infilled Land (Water)
- Potentially Infilled Land (Water)
- Registered Landfill Site
- Registered Landfill Site (Location)
- Registered Landfill Site (Point Buffered to 100m)
- Registered Landfill Site (Point Buffered to 250m)
- Registered Waste Transfer Site (Location)
- Registered Waste Transfer Site
- Registered Waste Treatment or Disposal Site (Location)
- Registered Waste Treatment or Disposal Site

Site Sensitivity Map - Slice A

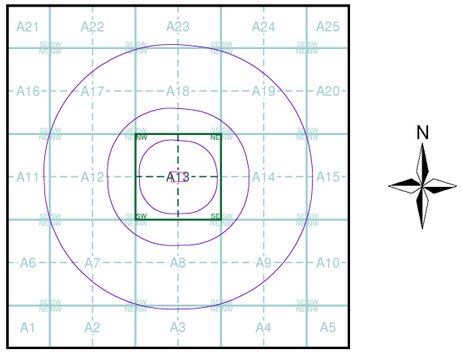

Order Details

Order Number:	95739814_1_1
Customer Ref:	STN3703G
National Grid Reference:	470790, 105950
Slice:	A
Site Area (Ha):	0.84
Search Buffer (m):	1000

Site Details

Keyline Havant, Harts Farm Way, Havant

Landmark Information Group

Tel: 0844 844 9952
Fax: 0844 844 9951
Web: www.envirocheck.co.uk

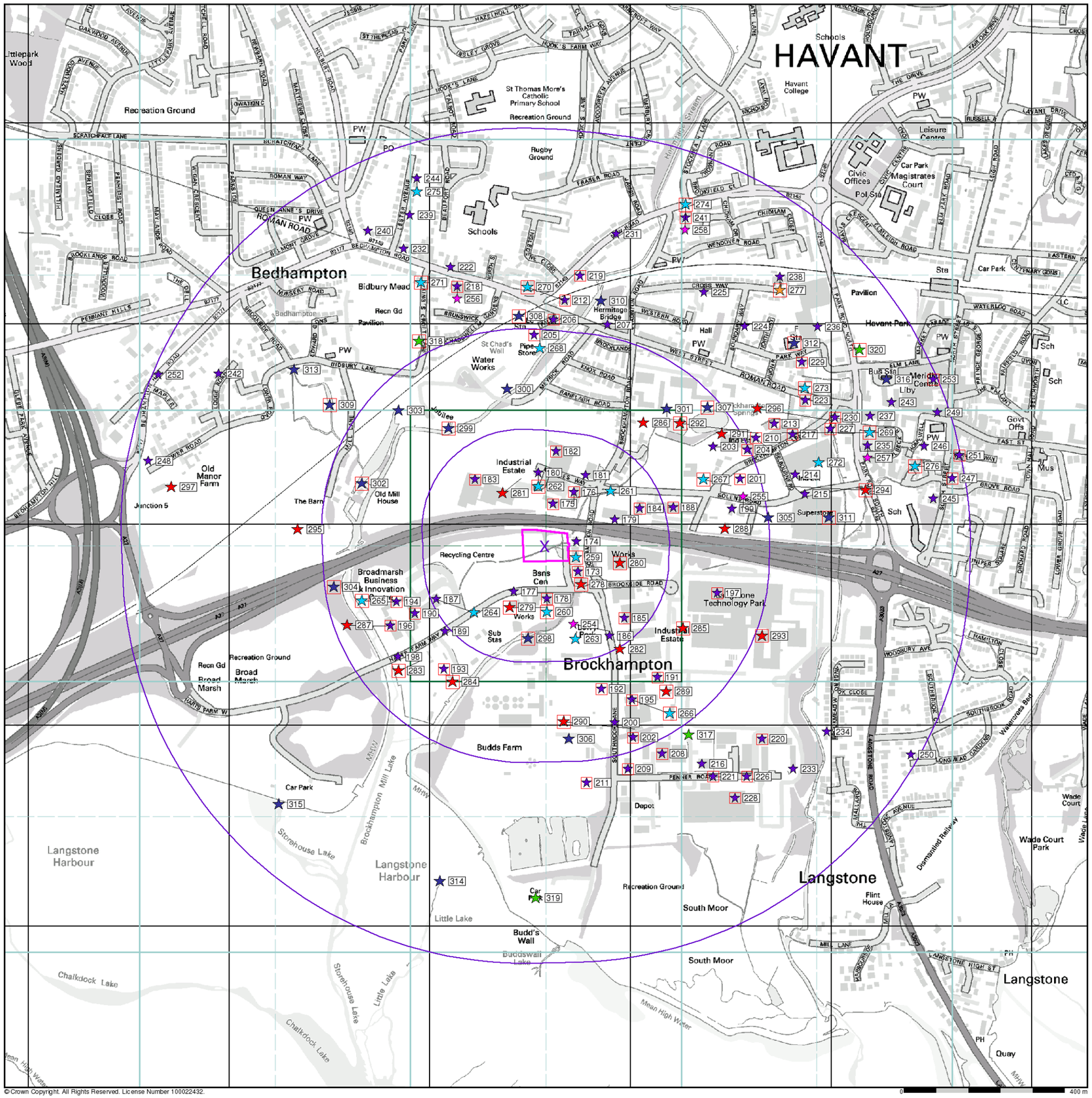

© Crown Copyright. All Rights Reserved. License Number 100022432.

0 400 m

soiltechnics
environmental and geotechnical consultants

Industrial Land Use Map

General

- Specified Site
- Specified Buffer(s)
- Bearing Reference Point
- Slice
- Map ID

Industrial Land Use

- Contemporary Trade Directory Entry
- Fuel Station Entry
- Gas Pipeline
- Points of Interest - Commercial Services
- Points of Interest - Education and Health
- Points of Interest - Manufacturing and Production
- Points of Interest - Public Infrastructure
- Points of Interest - Recreational and Environmental
- Underground Electrical Cables

Industrial Land Use Map - Slice A

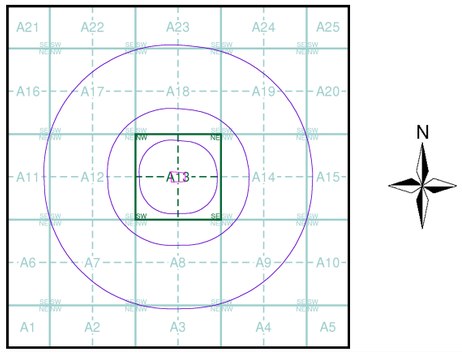

Order Details

Order Number:	95739814_1_1
Customer Ref:	STN3703G
National Grid Reference:	470790, 105950
Slice:	A
Site Area (Ha):	0.84
Search Buffer (m):	1000

Site Details

Keyline Havant, Harts Farm Way, Havant

Landmark Information Group
Tel: 0844 844 9952
Fax: 0844 844 9951
Web: www.envirocheck.co.uk

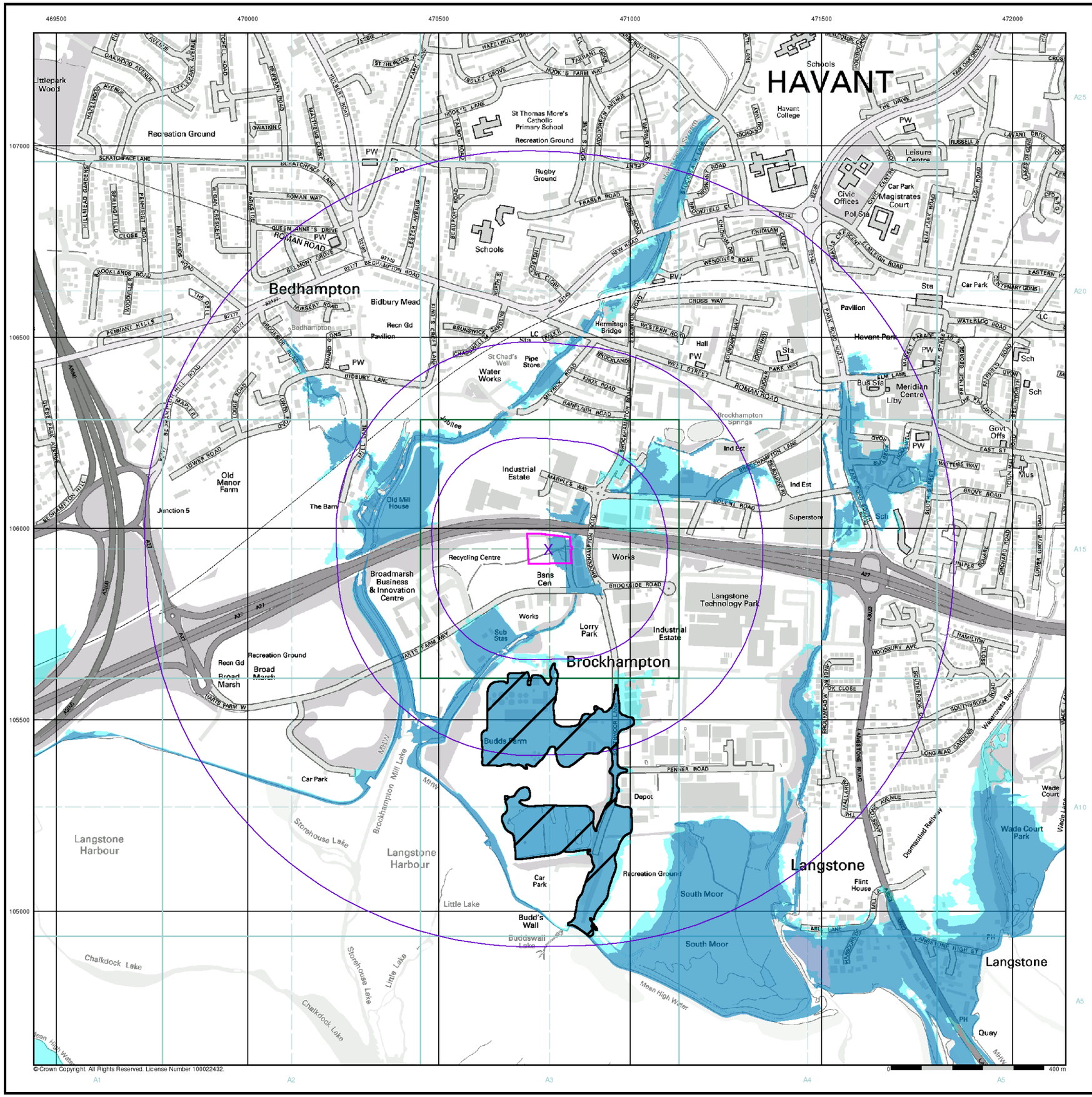

© Crown Copyright. All Rights Reserved. License Number 100022432.

soiltechnics
environmental and geotechnical consultants

General

- Specified Site
- Specified Buffer(s)
- X Bearing Reference Point

Agency and Hydrological (Flood)

- Extreme Flooding from Rivers or Sea without Defences (Zone 2)
- Flooding from Rivers or Sea without Defences (Zone 3)
- Area Benefiting from Flood Defence
- Flood Water Storage Areas
- Flood Defence

Flood Map - Slice A

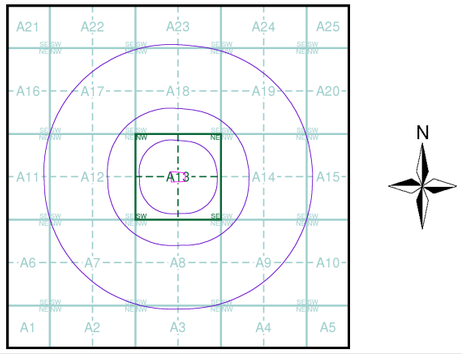

Order Details

Order Number:	95739814_1_1
Customer Ref:	STN3703G
National Grid Reference:	470790, 105950
Slice:	A
Site Area (Ha):	0.84
Search Buffer (m):	1000

Site Details

Keyline Havant, Harts Farm Way, Havant

Landmark Information Group
Tel: 0844 844 9952
Fax: 0844 844 9951
Web: www.envirocheck.co.uk

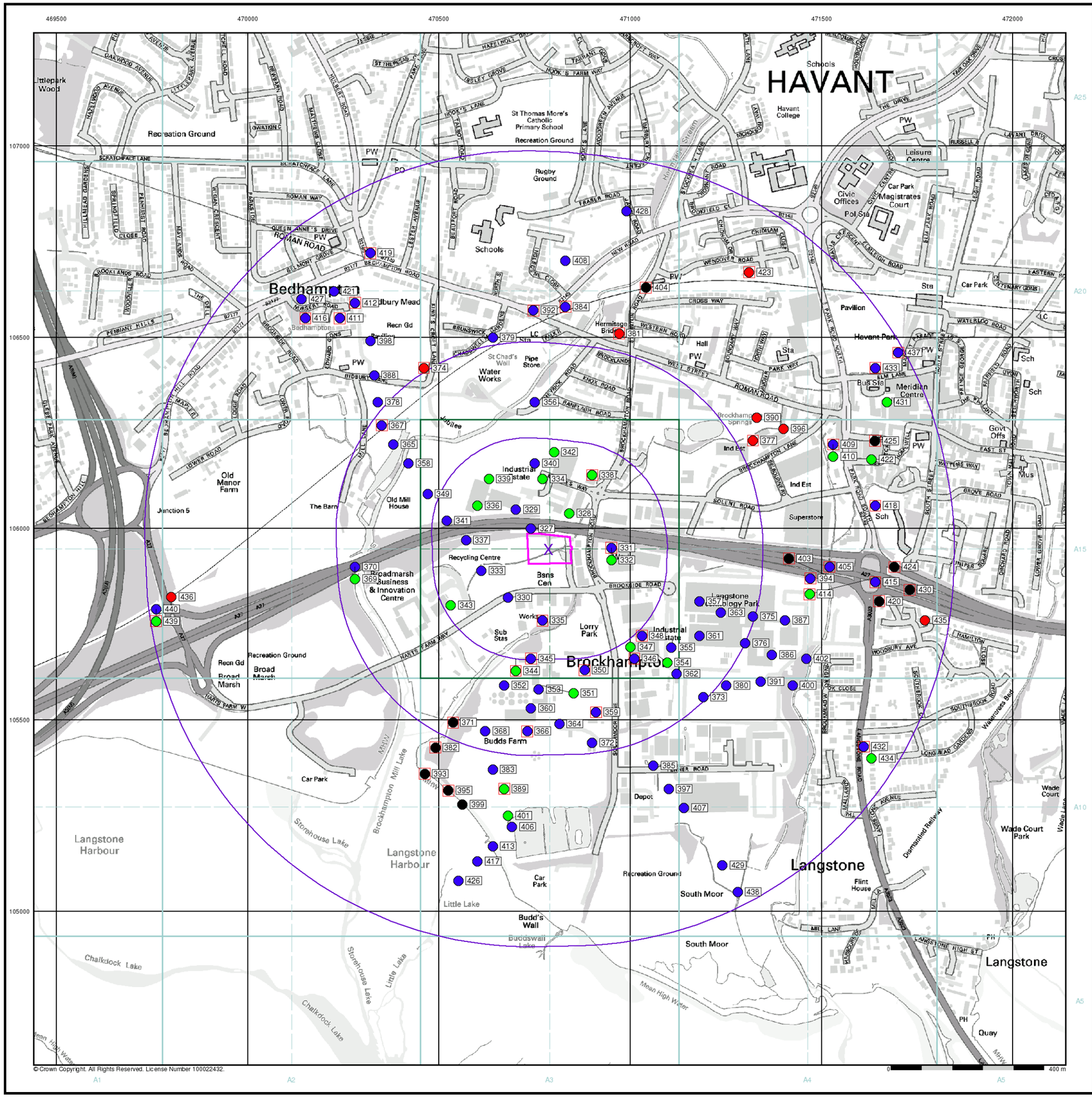

soiltechnics
environmental and geotechnical consultants

General

- Specified Site
- Specified Buffer(s)
- Bearing Reference Point
- Map ID
- Several of Type at Location

Agency and Hydrological (Boreholes)

- BGS Borehole Depth 0 - 10m
- BGS Borehole Depth 10 - 30m
- BGS Borehole Depth 30m +
- Confidential
- Other

For Borehole information please refer to the Borehole .csv file which accompanied this slice.

A copy of the BGS Borehole Ordering Form is available to download from the Support section of www.envirocheck.co.uk.

Borehole Map - Slice A

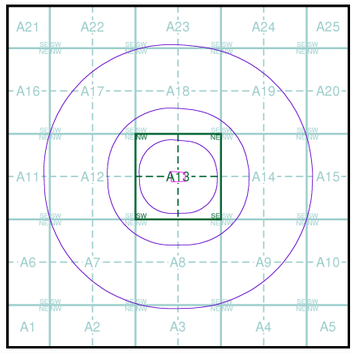

Order Details

Order Number:	95739814_1_1
Customer Ref:	STN3703G
National Grid Reference:	470790, 105950
Slice:	A
Site Area (Ha):	0.84
Search Buffer (m):	1000

Site Details

Keyline Havant, Harts Farm Way, Havant

Landmark Information Group
Tel: 0844 844 9952
Fax: 0844 844 9951
Web: www.envirocheck.co.uk

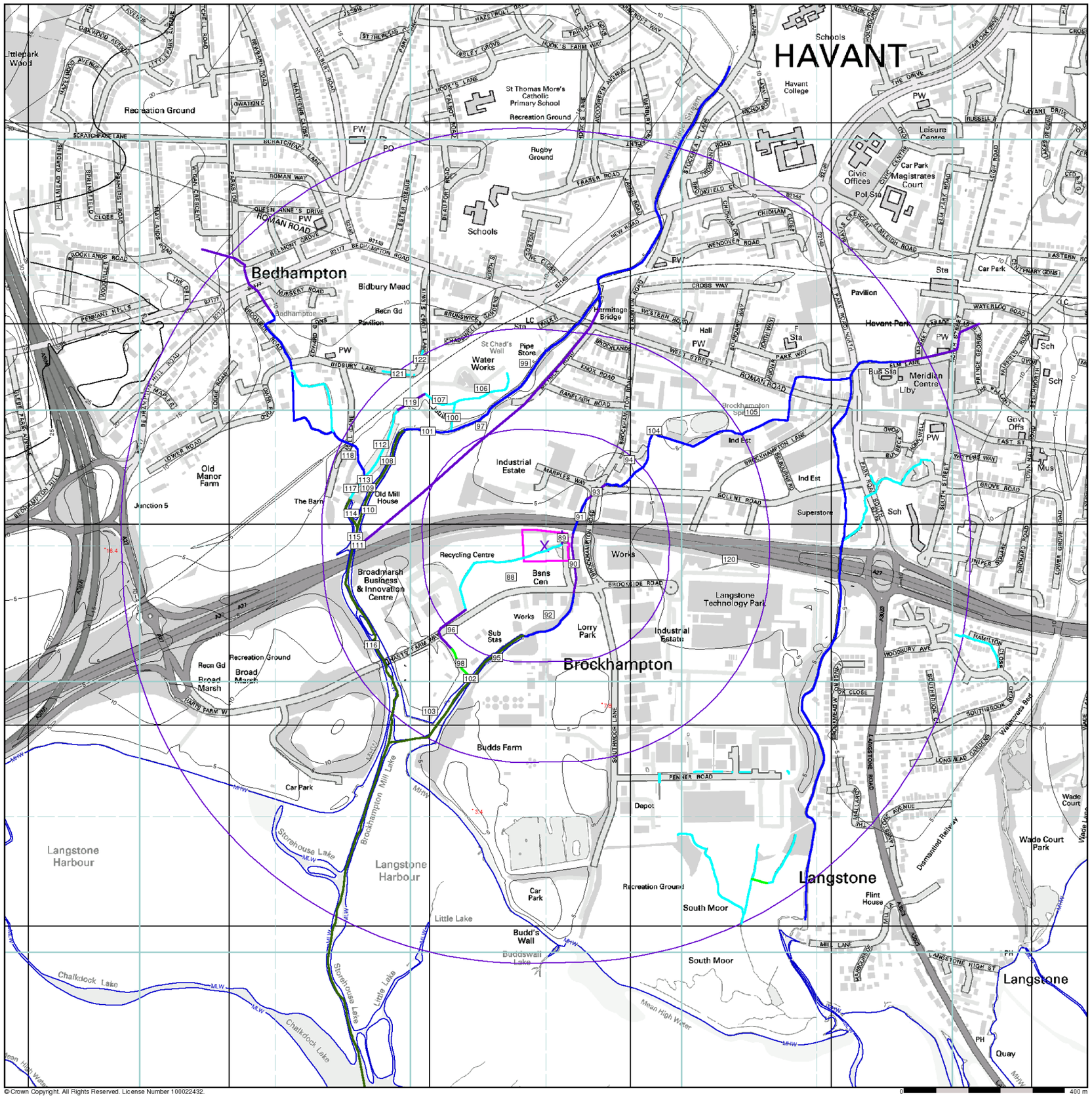
HAVANT
Bedhampton
Brockhampton
Langstone
Langstone Harbour
Havant College
Havant Park
Leisure Centre
Civic Offices
Magistrates Court
Meridian Centre
Superstore
Industrial Estate
Langstone Technology Park
Recreation Ground
Rugby Ground
Schools
St Thomas More's Catholic Primary School
Broadmarsh Business & Innovation Centre
Recycling Centre
Old Manor Farm
Old Mill House
Budds Farm
Depot
South Moor
Wade Court Park
Flint House
Quay
Little Lake
Budd's Wall
Chalkdock Lake
Storehouse Lake
Brockhampton Mill Lake
Mean High Water
Junction 5
A27
A3
A3(M)
B2149
B2177
B2142
B2150
B2148
B2147
B2146
B2148
A3023
A3024
A3023
A3023
A3023

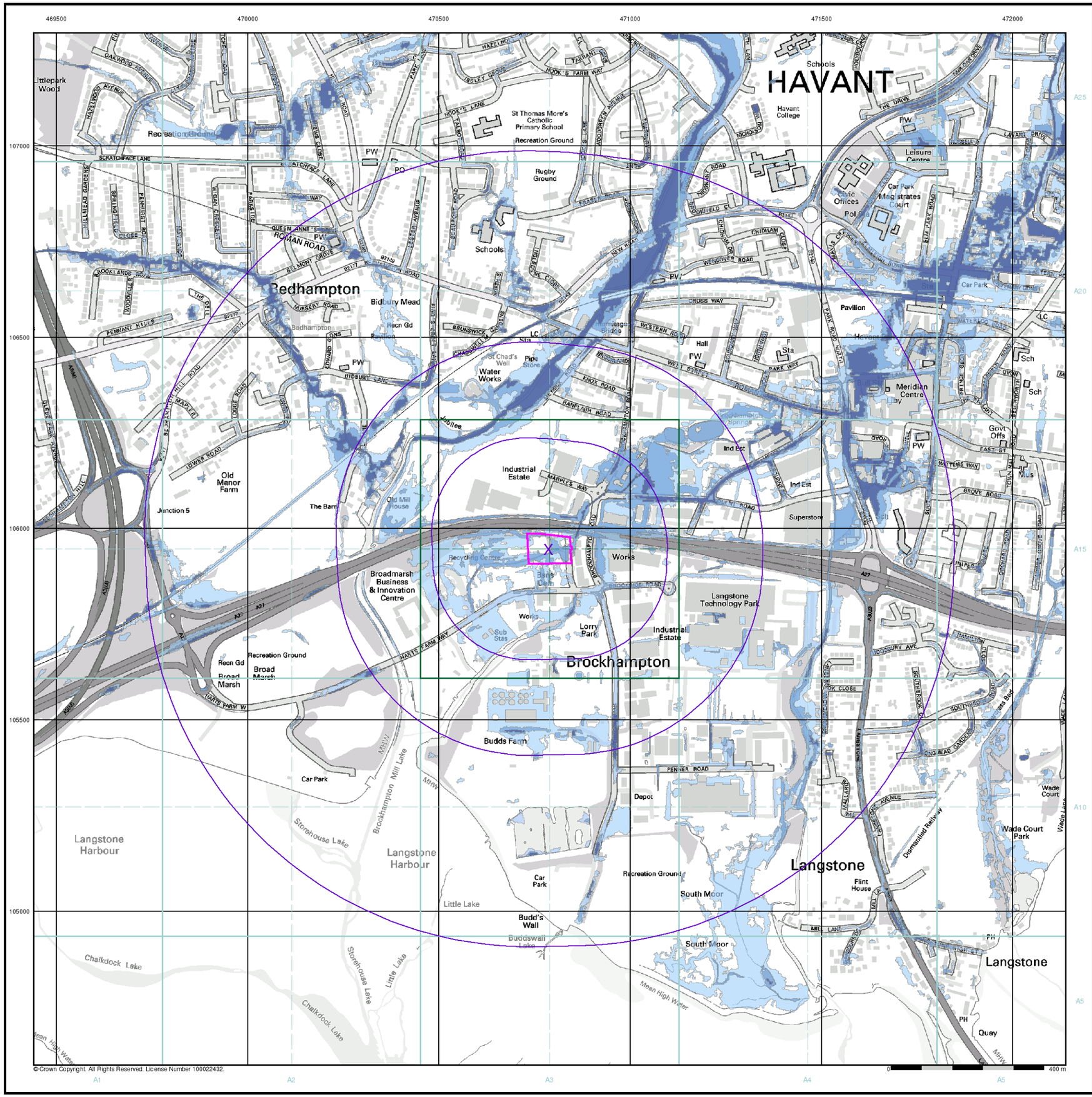

© Crown Copyright. All Rights Reserved. License Number 100022432.

soiltechnics
environmental and geotechnical consultants

General

- Specified Site
- Specified Buffer(s)
- X Bearing Reference Point

Risk of Flooding from Surface Water

- High - 30 Year Return
- Medium - 100 Year Return
- Low - 1000 Year Return

Suitability

See the suitability map below

- National to county
- County to town
- Town to street
- Street to parcels of land
- Property

EA/NRW Suitability Map - Slice A

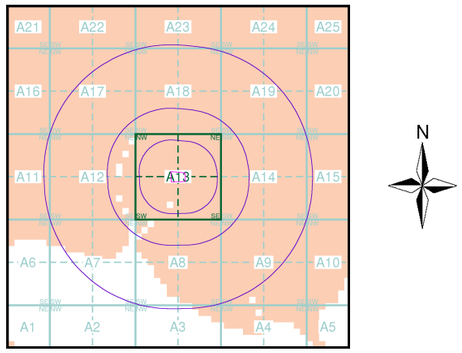

Order Details

Order Number:	95739814_1_1
Customer Ref:	STN3703G
National Grid Reference:	470790, 105950
Slice:	A
Site Area (Ha):	0.84
Search Buffer (m):	1000

Site Details

Keyline Havant, Harts Farm Way, Havant

Landmark Information Group
Tel: 0844 844 9952
Fax: 0844 844 9951
Web: www.envirocheck.co.uk

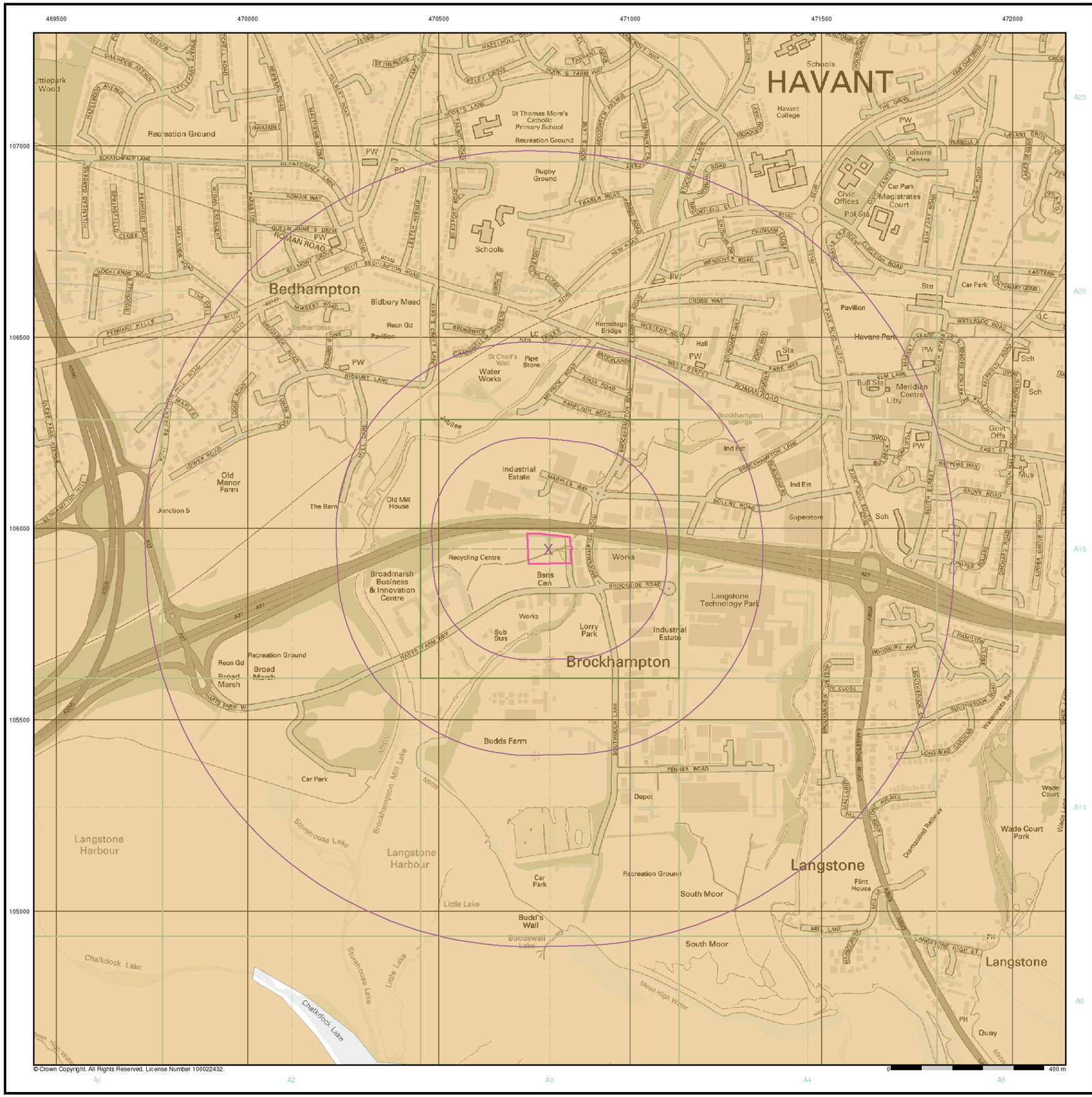

© Crown Copyright. All Rights Reserved. License Number 100022432.

soiltechnics
environmental and geotechnical consultants

General

Specified Site | Specified Buffer(s) | X Bearing Reference Point

Estimated Soil Chemistry Arsenic

Arsenic Concentrations mg/kg

- < 15
- 15 - 25
- 25 - 35
- 35 - 45
- 45 - 60
- 60 - 120
- > 120

Estimated Soil Chemistry Arsenic - Slice A

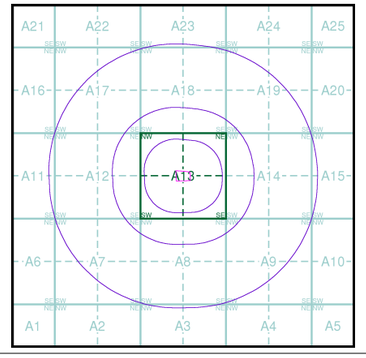

Order Details

Order Details:	95739814_1_1
Customer Ref:	STN3703G
National Grid Reference:	470790, 105950
Slice:	A
Site Area (Ha):	0.84
Search Buffer (m):	1000

Site Details

Keyline Havant, Harts Farm Way, Havant

Landmark Information Group
Tel: 0844 844 9952
Fax: 0844 844 9951
Web: www.envirocheck.co.uk