North Elevation as proposed
1 : 100

West Elevation as proposed
1 : 100

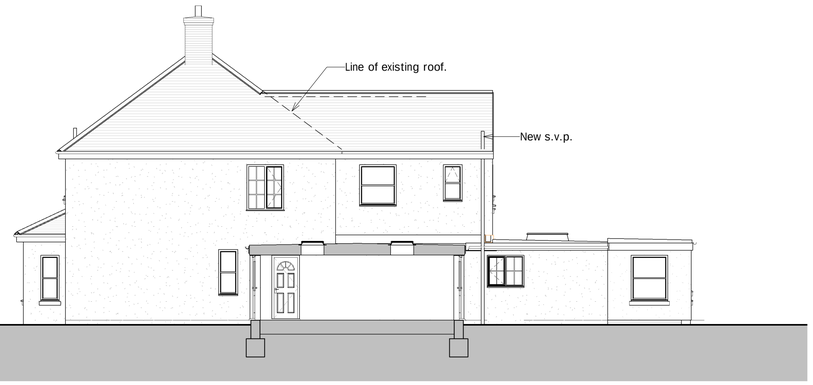

South Elevation as proposed
1 : 100

East Elevation as proposed
1 : 100

3D View 1

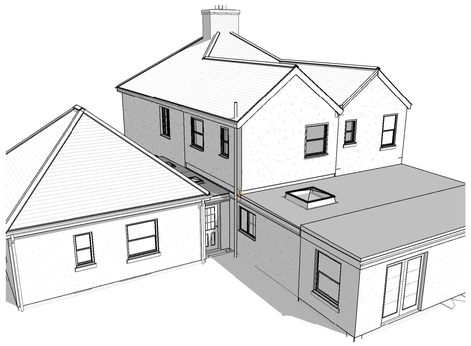

3D View 2

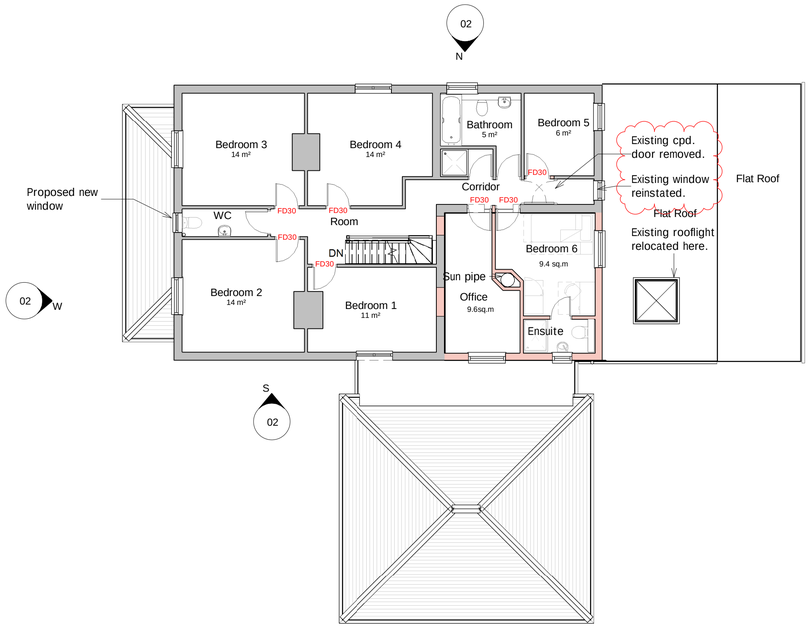

First Floor Plan
1 : 100

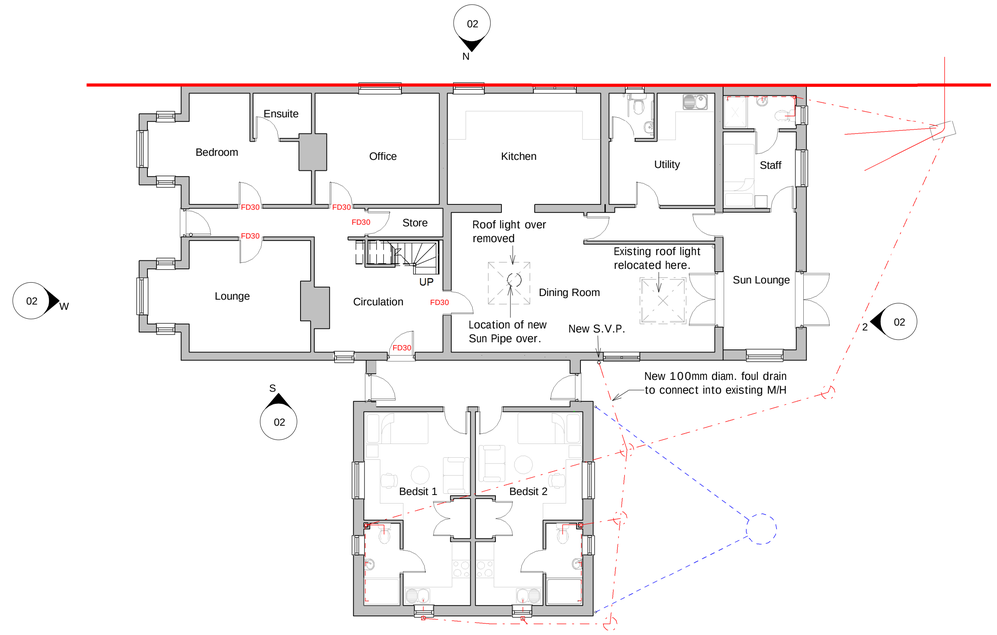

Ground Floor Plan as proposed
1 : 100

Revision		Date	Initial
F	First floor cpd. omitted and existing window reinstated;	13-12-16	RW
E	Roof design modified;	13-12-16	RW
D	Issued for Building Regulations Approval; foul drainage added;	25-11-16	RW
C	Patio doors omitted; existing roof light relocated;	26-10-16	RW
B	Issued for PLANNING;	29-09-16	RW
A	Proposal redesigned to planning officers requirements	22-09-16	RW

Hillcrest Positive Actions Positive Outcomes

The Old Post Office, Station Road
Wickham, PO17 5JA
T: 01329 832405
e: admin@axismail.co.uk
w: www.axisarchitecture.co.uk

Axis ARCHITECTURE CHARTERED PRACTICE

BIM Enabled Practice

This project was delivered using **Autodesk Revit©**

All dimensions are to be checked on site and any discrepancies reported to the architect before work commences. Figured dimensions only are to be taken from this drawing. This drawing is to be read in conjunction with all relevant consultants and/or specialists drawings/documents and any discrepancies or variations notified to the architect before work commences. This drawing is copyright and may not be reproduced, wholly or in part, without the consent of the architect.

LOFT CONVERSION

84 Church Road, Hayling Island
for Outcomes First Group

Plans & Elevations as proposed

Scale at 1:100 in meters
0 5 9

BUILDING REGULATIONS

Scale @ A1	Drawn	Checked	Date
1 : 100	RW	-	22/04/13

Job Number & Drawing Number	Revision
16-034 - 02	F