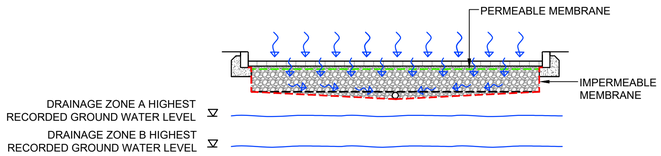

DRAINAGE ZONES A & B PERMEABLE ROAD WITH PERFORATED COLLECTOR PIPE (TANKED)

SCALE 1:50

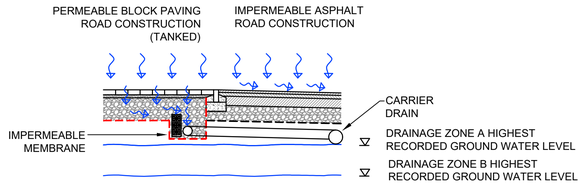

DRAINAGE ZONE A & B PERMEABLE ROAD TO CARRIER DRAIN (TANKED)

SCALE 1:50

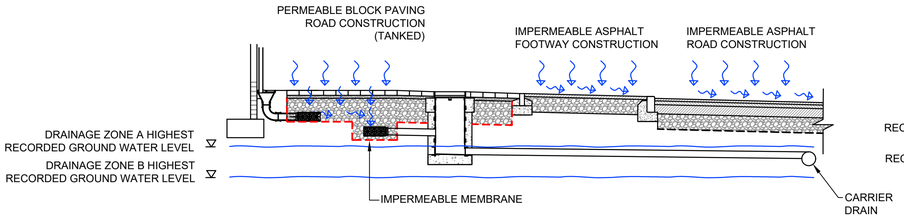

DRAINAGE ZONE A & B PERMEABLE DRIVEWAY TO CARRIER DRAIN (TANKED)

SCALE 1:50

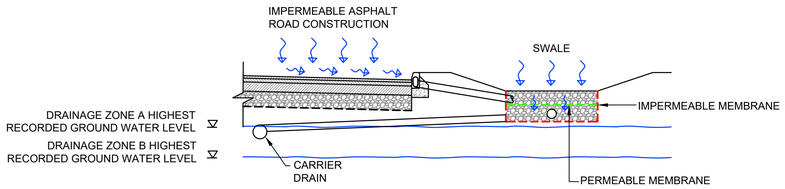

DRAINAGE ZONE A & B SWALE TO CARRIER DRAIN (TANKED)

SCALE 1:50

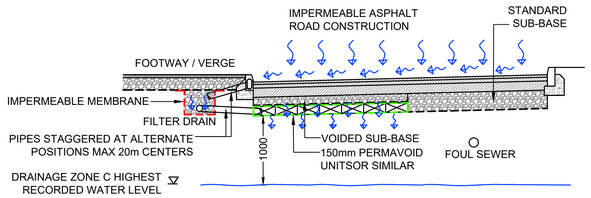

SITE ZONE C IMPERMEABLE ROAD WITH PERMAVOID (INFILTRATING)

SCALE 1:50

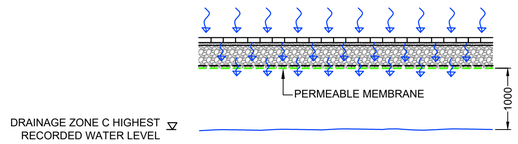

SITE ZONE C PERMEABLE PAVING IN ROADS, DRIVEWAYS & CAR PARKING AREAS (INFILTRATING)

SCALE 1:50

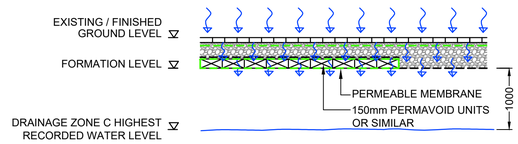

SITE ZONE C PERMEABLE PAVING / PERMAVIOD IN ROADS & CAR PARKING AREAS (INFILTRATING)

SCALE 1:50

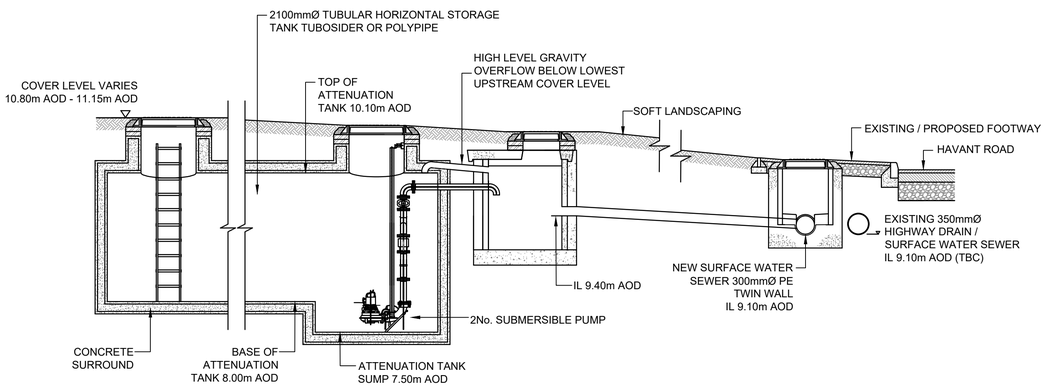

PUMPED ATTENUATION SCHEMATIC A

SCALE 1:50

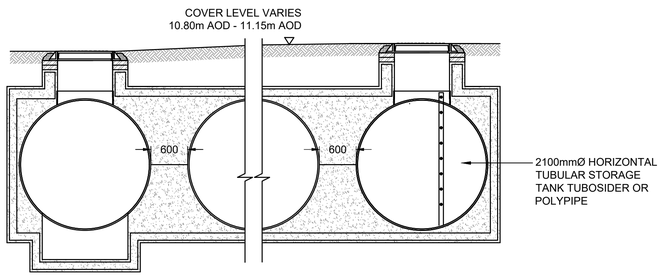

PUMPED ATTENUATION SCHEMATIC B

SCALE 1:50

© Copyright Cundall 2010

1012052 | A1

Based on.

Architects Drg No.	Rev
Structural Drg No.	Rev
Survey Drg No.	Rev
Other Drg No.	Rev
Other Drg No.	Rev

DO NOT SCALE FROM THIS DRAWING

Notes

1. THIS DRAWING SHALL BE READ IN CONJUNCTION WITH ALL RELEVANT ARCHITECTURAL, STRUCTURAL AND ENGINEERING SERVICES DRAWINGS, SPECIFICATIONS, SCHEDULES AND PROJECT SPECIFIC DOCUMENTS.
2. ALL PLANT AND EQUIPMENT IS TO BE INSTALLED TO MANUFACTURER'S RECOMMENDATIONS, ALLOWING FULL ACCESS FOR COMMISSIONING, MAINTENANCE AND REMOVAL/REPLACEMENT.
3. ALL DIMENSIONS IN mm UNLESS OTHERWISE STATED.
4. DO NOT SCALE FROM THIS DRAWING.

Issue	Date	Description	By	Chkd	Verfd
P1	19/05/2017	PLANNING RESUBMISSION	SJ	AMF	AMF

Project
LAND AT HAVANT ROAD, EMSWORTH

Client
BDW SOUTHAMPTON

Architect
SIMON COOPER ASSOCIATES

Title
DRAINAGE STRATEGY INDICATIVE DETAILS

Drawing No.	Drawing Status
CLXX(52)2003	PLANNING
Job No. 1012052	Scale 1:50 @ A1

Originator	Checked	Verified	Issue.
SJ	AMF	AMF	P1

CUNDALL

One Carter Lane
London EC4V 5ER
Telephone: +44 (0)20 7438 1600

Website: www.cundall.com