12 Bridgefoot Path_*Existing & Proposed*

NOTES:

Dimensions to be checked on site before commencing work. Any discrepancies shall be reported to the architect immediately.

Do not scale from these drawings except for planning purposes.

Use figured dimensions only.

Where applicable this drawing is to be read in conjunction with other consultants' drawings.

All drawings to be read in conjunction with specification and other drawings including structural engineer and mechanical and electrical drawings / specification

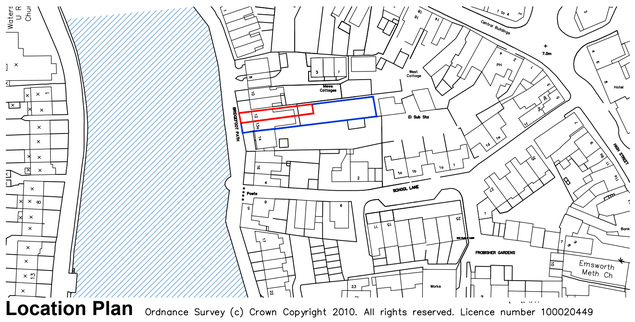

Location Plan Ordnance Survey (c) Crown Copyright 2010. All rights reserved. Licence number 100020449
1:1250

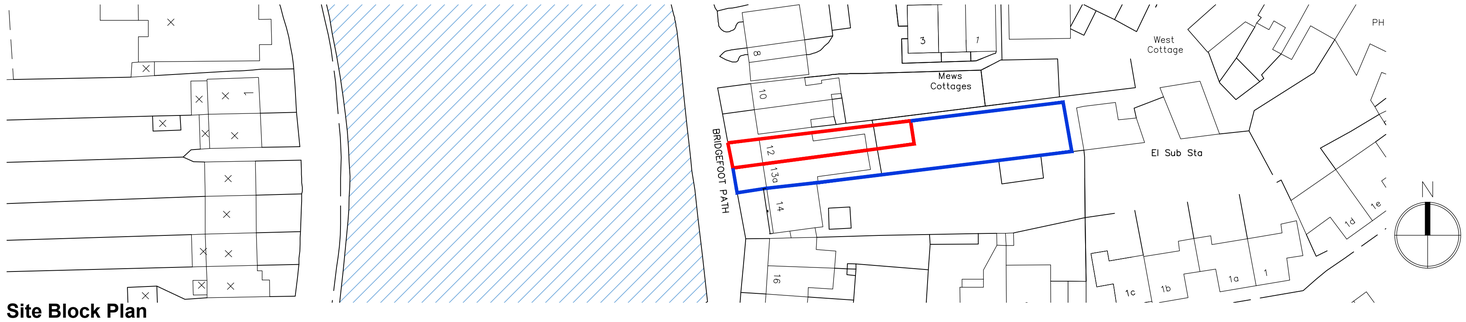

Site Block Plan
1:500

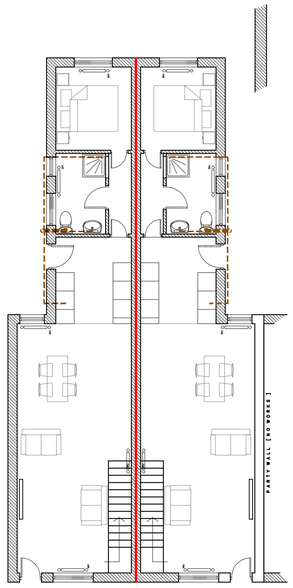

Existing Ground Floor Plan
1:100

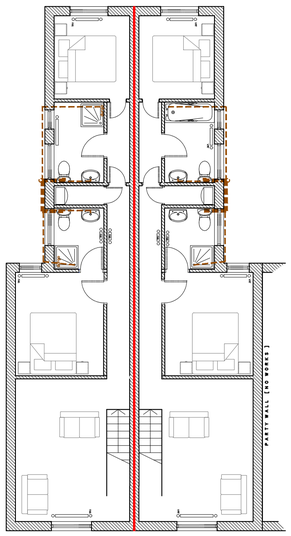

Existing First Floor Plan
1:100

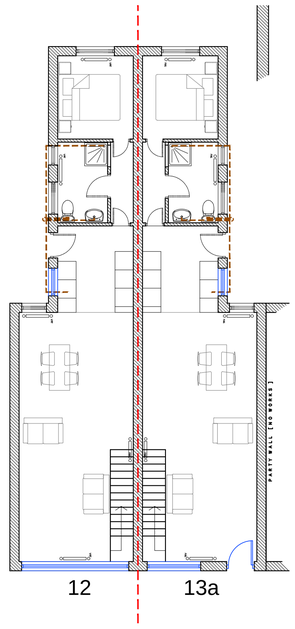

Proposed Ground Floor Plan
1:100

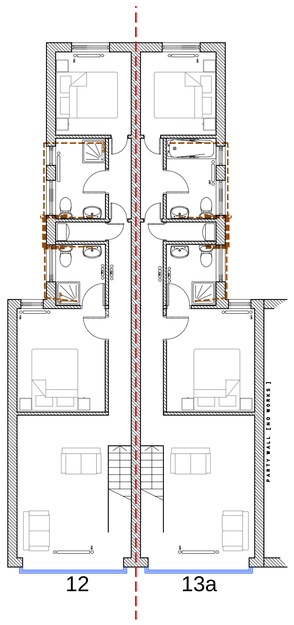

Proposed First Floor Plan
1:100

Existing West Elevation
1:100

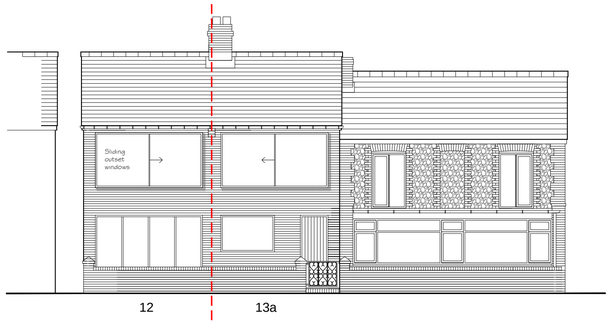

Proposed West Elevation
1:100

REV	DATE	AMENDMENT	DRAWN

hd architects
Helyer Davies Architects Ltd
1 The Old Flour Mill,
Emsworth, PO10 7BT
01243 370 715
www.hdarchitects.co.uk mail@hdarchitects.co.uk

CLIENT
Mr John Pritchard

PROJECT
12
Bridgefoot Path
Emsworth
Hampshire
PO10 7AE

DRAWING	SCALE
Location Plan	1:1250 at A1
Site Block Plan	1:500 at A1
Floor Plans	1:100 at A1
Elevations	1:100 at A1

DATE May 2017 DRAWN TD/NW

DRAWING NUMBER 17039-01 REVISION