PERMIT

NEW MATERIALS TO MATCH EXISTING
NEW WORKS SHOWN IN DETAIL
SITE IS FLAT & LEVEL

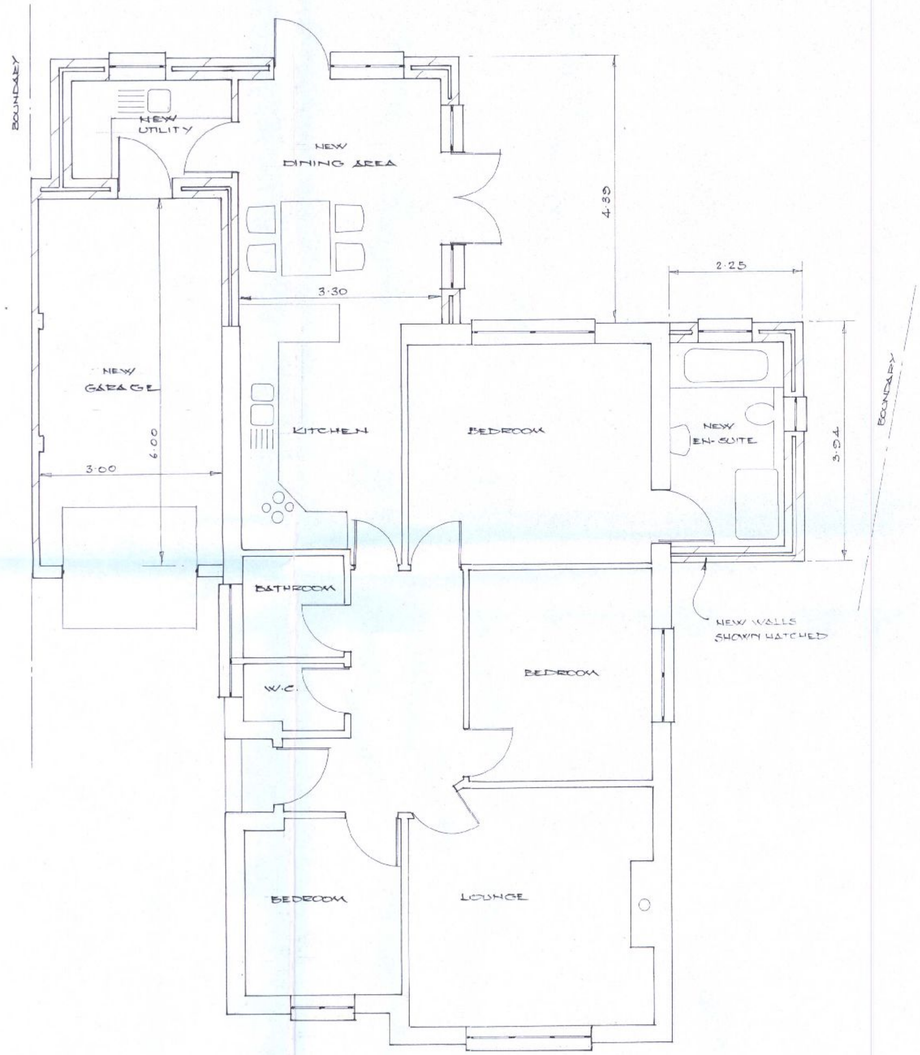

FLOOR PLAN

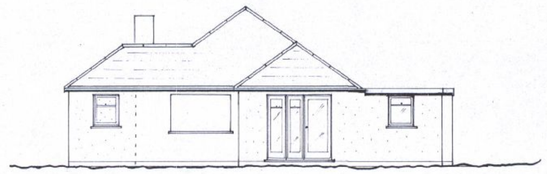

NORTH ELEVATION

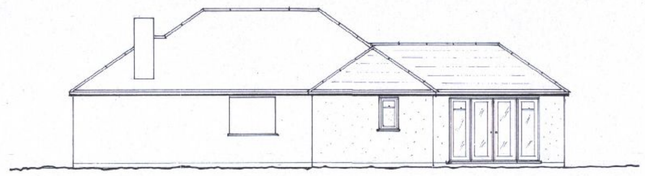

EAST ELEVATION

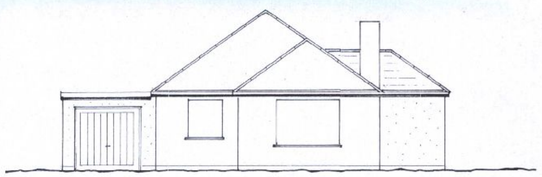

SOUTH ELEVATION & STREET SCENE

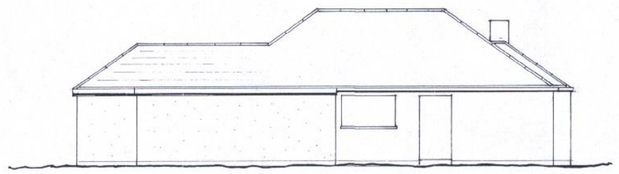

WEST ELEVATION

0 1 2 3 4 5

NOTES:
All dimensions must be checked on site and not scaled from this drawing.
EXCEPT HAVANT B.C.

APP/10/0233

A		
	Date	Revisions

© copyright

JOHNSON DESIGNS
Architectural and Planning Services
31 Yarnhams Close
Four Marks, ALTON
Hampshire
GU34 5DH
Tel: 01420 563303
Email: pjarjd@yahoo.co.uk

HAVANT BOROUGH COUNCIL
03 JUN 2010
RECEIVED

Client
MS. W. JOHNSON

Job Title
12 FAIRLEA ROAD
EMSWORTH
PO10 7SX

Drawing Title
PLAN & ELEVATIONS

Scale 1:50 1:100

Date MAY 10 | Drawn by JJ

Drg No. 146373/01 | Rev.

A PRODUCT OF THE LINO RANGE ARCHITECT CAT No 7311

594 x 841mm A1