B.O.H. PERMIT

61 HAVANT ROAD - EMSWORTH

PERMIT APP/10/0081

The House

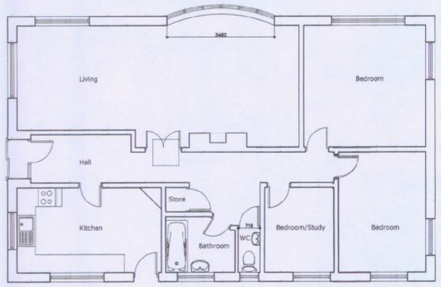

Ground Floor Plan
Existing 1:100

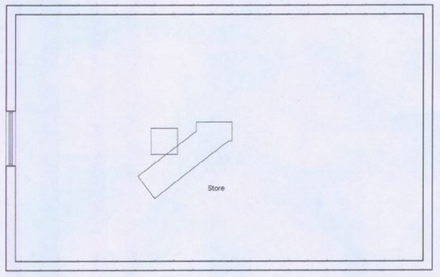

Attic Floor Plan
Existing 1:100

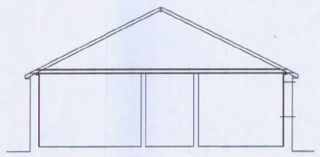

Cross Section
Existing 1:100

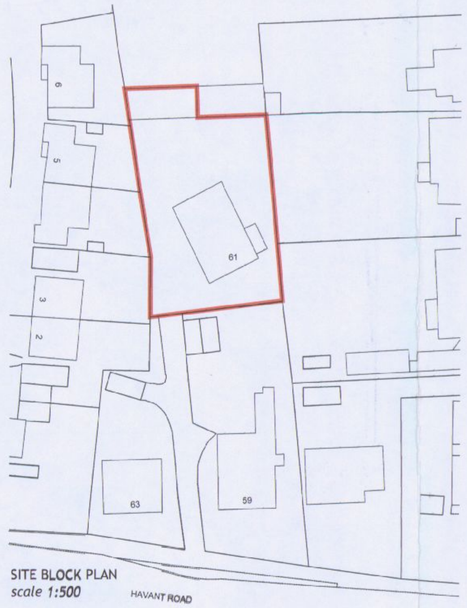

SITE BLOCK PLAN
scale 1:500

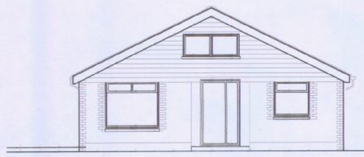

South Elevation
Existing 1:100



East Elevation
Existing 1:100

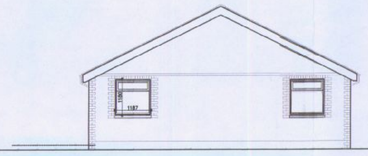

North Elevation
Existing 1:100



West Elevation
Existing 1:100

NOTES:

Dimensions to be checked on site before commencing work. Any discrepancies shall be reported to the architect immediately.

Do not scale from these drawings except for planning purposes. Use figured dimensions only.

Where applicable this drawing is to be read in conjunction with other consultants' drawings.

All drawings to be read in conjunction with specification and all other drawings including structural engineer and mechanical and electrical drawings / specification

NOTE THIS HAS BEEN PRODUCED FROM CLIENT SUPPLIED INFORMATION. NO SURVEY OR ANY OTHER FORM OF INVESTIAGIVE WORKS/ DESIGN / SPECIFIYING HAVE BEEN CARRIED OUT BY HELYER DESIGN LTD.





SITE LOCATION PLAN
scale 1:1250
© Crown Copyright 2009. All rights reserved. Licence number 100020449

The Barn

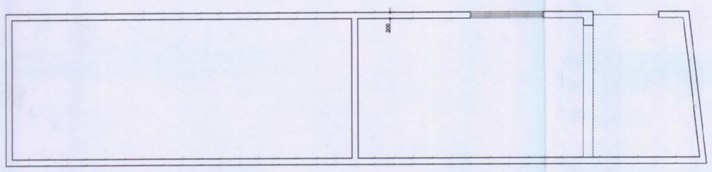

Ground Floor Plan
Existing 1:100

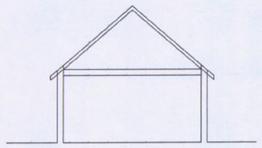

Cross Section *Existing 1:100*



Long Section *Existing 1:100*

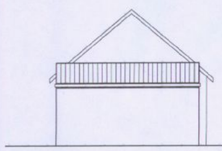

East Elevation
Existing 1:100

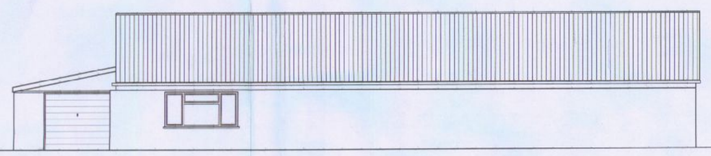

South Elevation
Existing 1:100

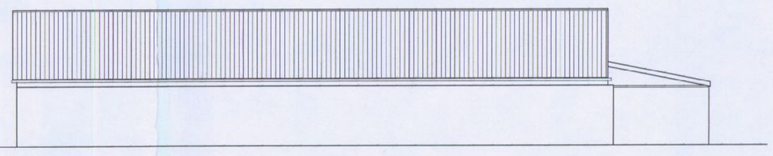

North Elevation
Existing 1:100

HAVANT BOROUGH COUNCIL
22 APR 2010
RECEIVED

REV	DATE	AMENDMENT	DRAWN

helyerdesign
sustainability through design
mail@helyerdesign.co.uk www.helyerdesign.co.uk
1 The Old Flour Mill, Emsworth, PO10 7BT
01243 379 715

CLIENT
Kathy Adams

PROJECT
61 Havant Road
EMSWORTH,
HAMPSHIRE.

DRAWING	SCALE
GENERAL ARRANGEMENT EXISTING	AS NOTED

DATE November 2009	DRAWN MRH
DRAWING NUMBER 09112/001	REVISION