PERMIT

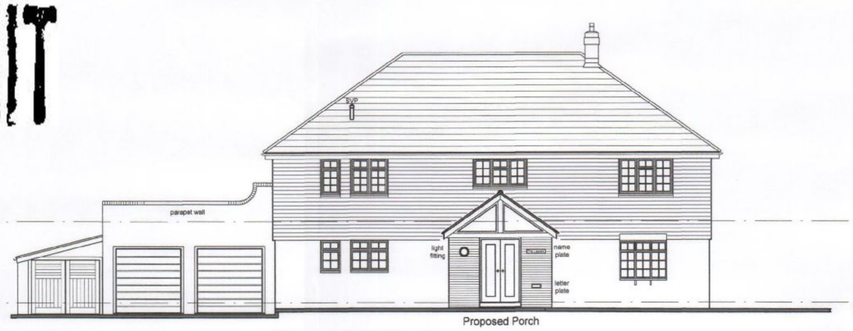

Proposed North Elevation



Proposed West Elevation



Proposed East Elevation



Proposed South Elevation



Proposed Cross Section CC

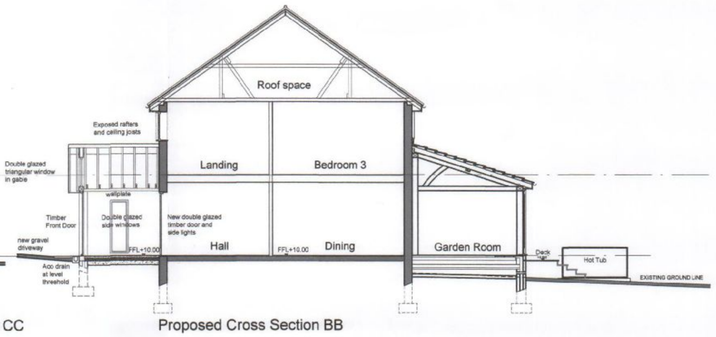

Proposed Cross Section BB

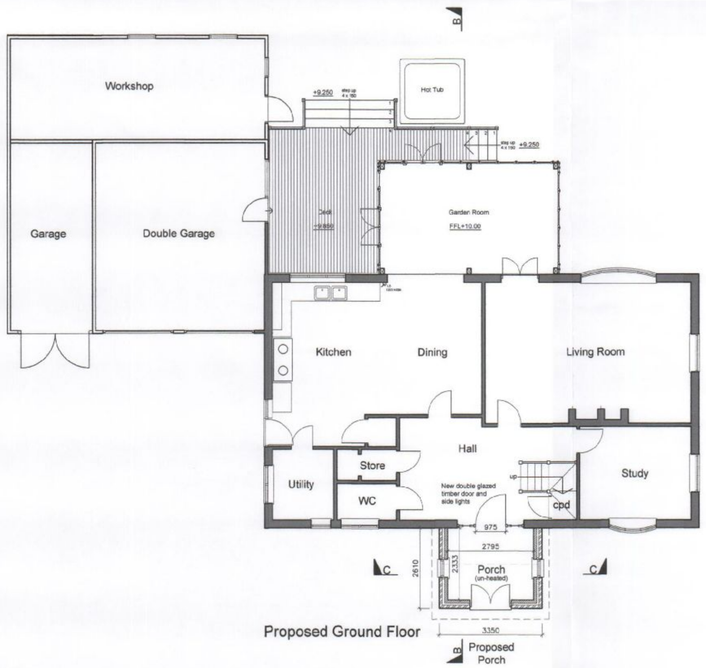

Proposed Ground Floor

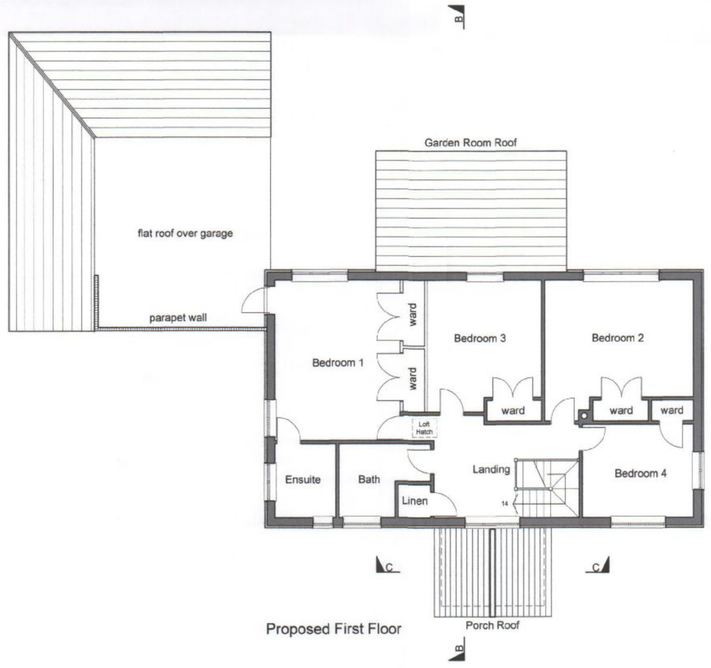

Proposed First Floor

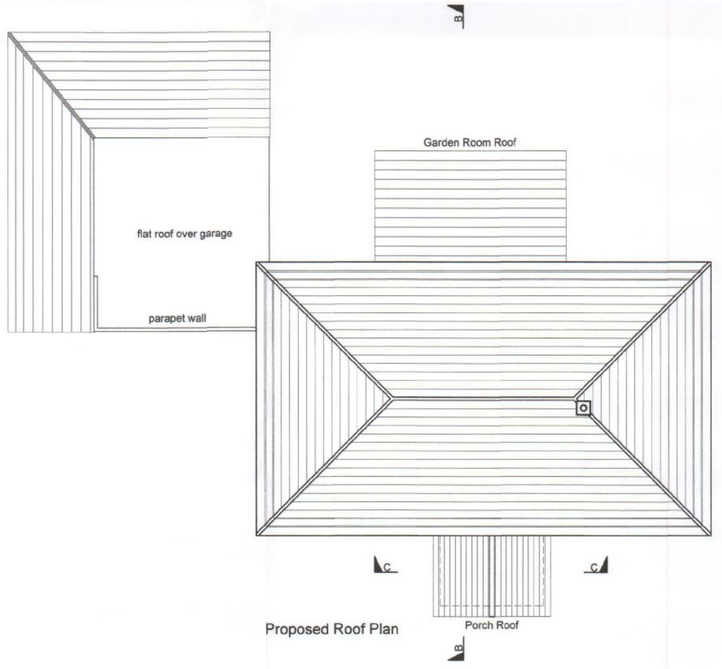

Proposed Roof Plan

HAVANT BOROUGH COUNCIL
19 APR 2011
RECEIVED

notes:

revisions:

A	7.1.11	JG	DESIGN INFORMATION
B	14.1.11	JG	CAVITY WALL ADDED TO PORCH
C	15.4.11	JG	PLANNING

revisions:

N

0 100mm @A1

NOTE: The contractor is responsible for checking all site dimensions and levels. These should be checked prior to the ordering of any components and before the commencement of the works. All discrepancies should be brought to the attention of the Contract Administator

Mr & Mrs McPhee

PROPOSED PORCH

The Laurels, Bartons Road, Havant

drawing information

title: **PROPOSED PLANS AND ELEVATIONS**

status: PLANNING
date: JANUARY 2011
scale: 1:100 at A1
drawn: JG
chk'd:

pwparchitects
PWP Architects Ltd 61 South Street, Havant, Hampshire PO9 1BZ
t: 02392 482494 f: 02392 481152
e: design@pwp-architects.com
w: www.pwp-architects.com

job: 4747 dwg: 1203 rev: C