PERMIT

Existing Elevations

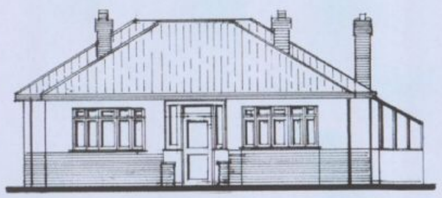

Front

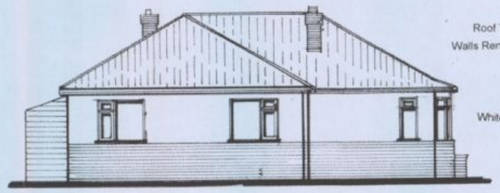

LHS

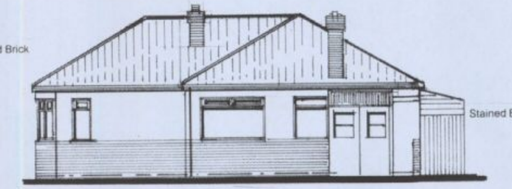

RHS



Rear

Proposed Elevations

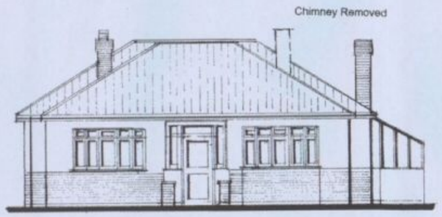

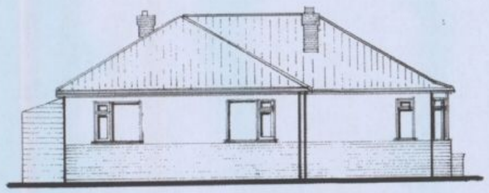

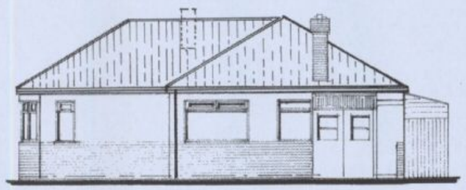

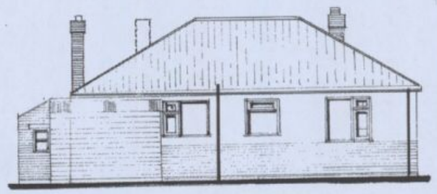

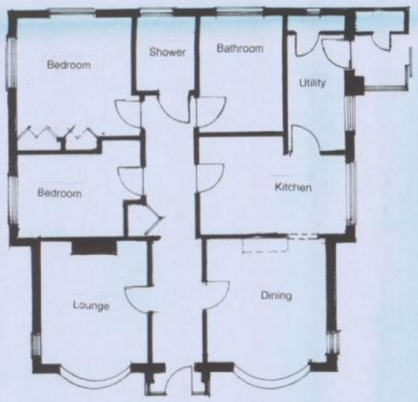

Proposed Ground Floor Plan

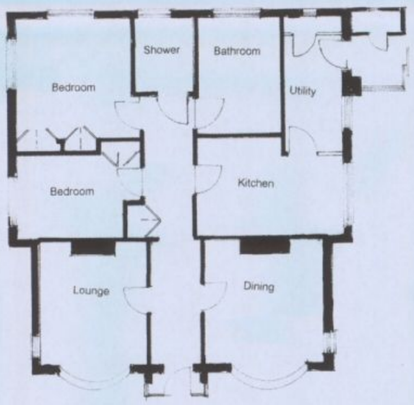

Existing Ground Floor Plan

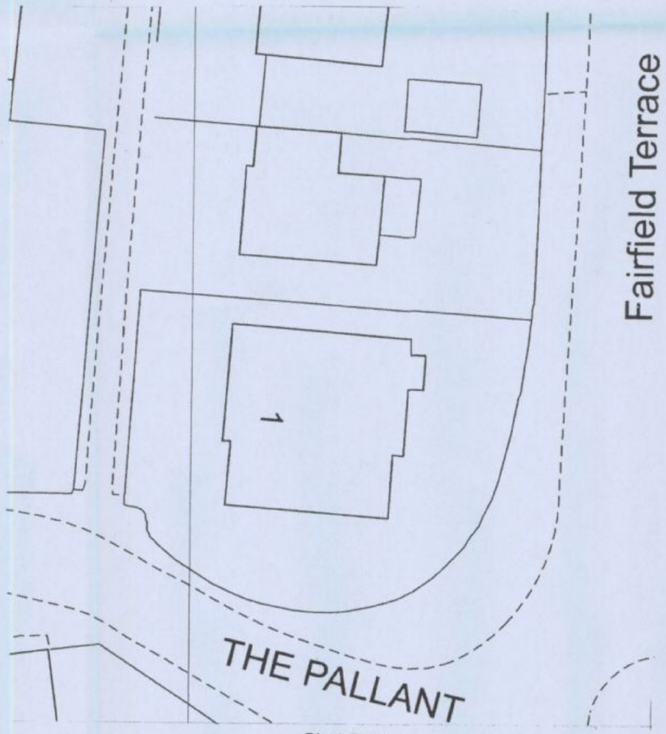

Block Plan



Location Plan

NOTES:
All dimensions must be checked on site and not scaled from this drawing.

scale bar 1/100

A		
	Date	Revisions

© copyright

ALAN S WOOD MRICS
Building Consultant & Chartered Surveyor
RICS
The Beeches
North Road
Huntley
Gloucestershire GL19 3DU
Tel: 01452 830701
Mob: 07955 228965
email: alanswood70@hotmail.com

Client: Advanced Housing

Job Title: 1 Manor Close
Havant

Drawing Title: Conservation Area Consent for the Removal of Chimney (Retrospective)

Scale: 1/100 1/200 1/1250

Date | Drawn by

Drg No. 26/10 | Rev.

HAVANT BOROUGH COUNCIL
21 SEP 2010
RECEIVED

A PRODUCT OF THE UNO RANGE ARCHITECT CAT No 7311

594 x 841mm A1