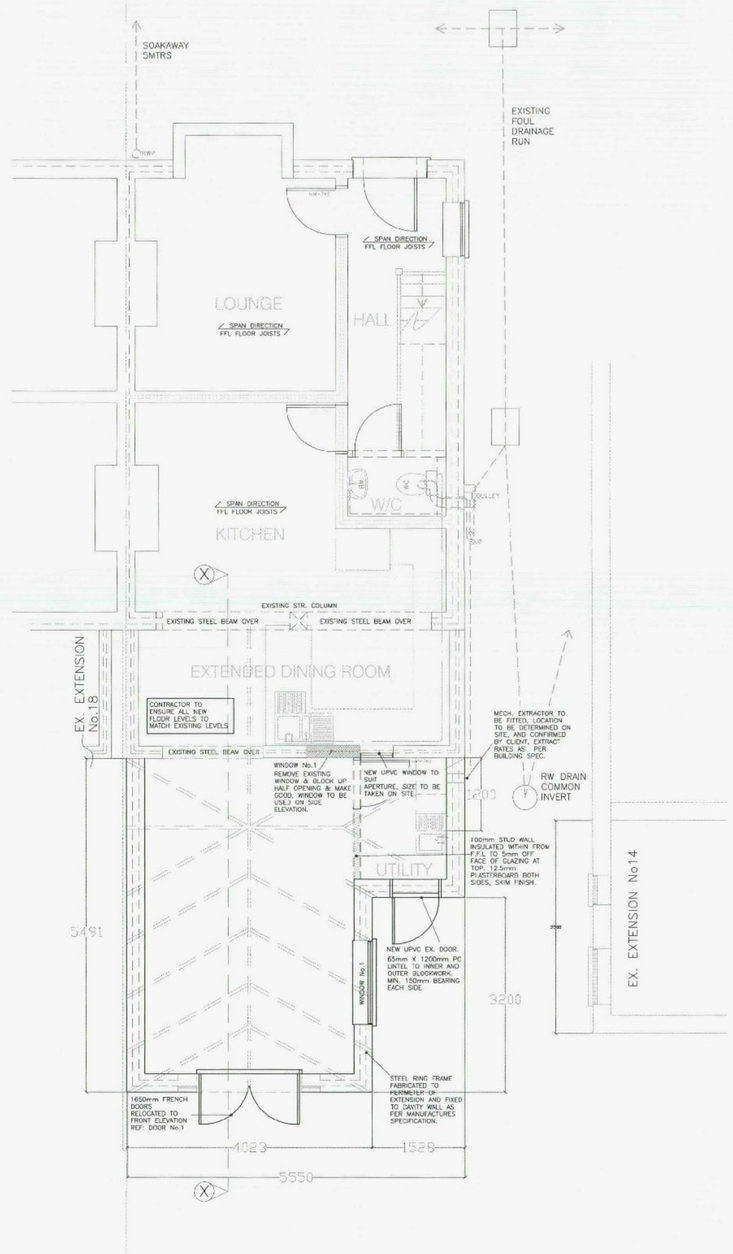

1 PROPOSED GROUND LAYOUT PLAN
1:50



2 EXISTING REAR ELEVATION
1:50



3 PROPOSED REAR ELEVATION
1:50

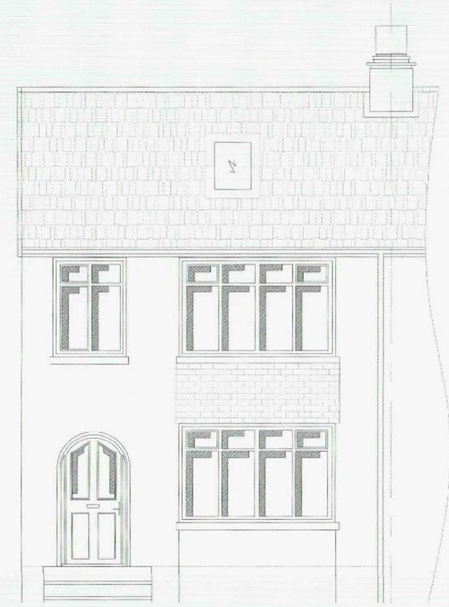

4 EXISTING FRONT ELEVATION
1:50

5 EXISTING GROUND LAYOUT PLAN
1:50



6 EXISTING WEST SIDE ELEVATION
1:50

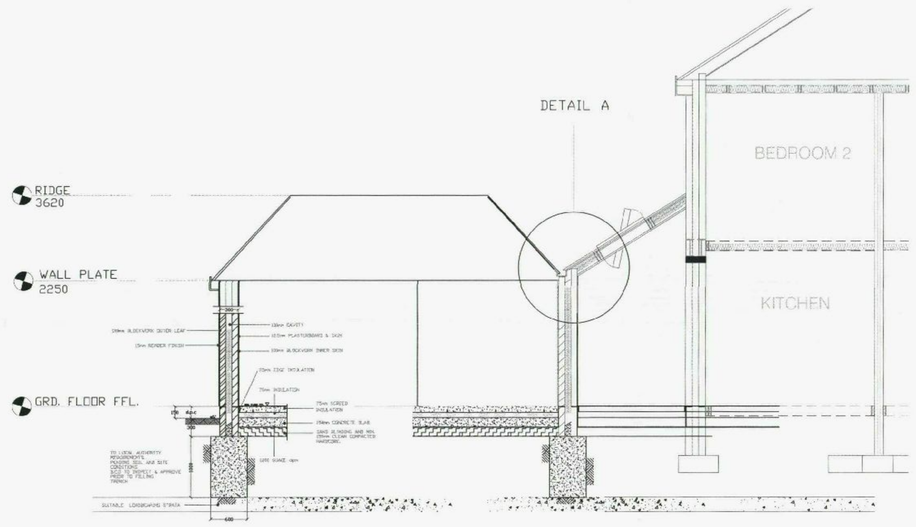

7 SECTION X - X
1:50



8 PROPOSED WEST SIDE ELEVATION
1:50

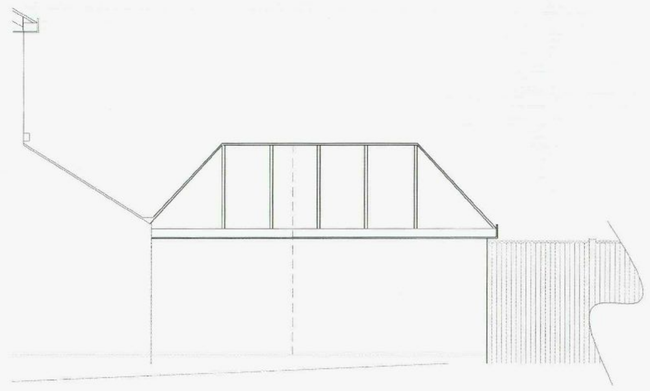

9 PROPOSED PART EAST SIDE ELEVATION
1:50

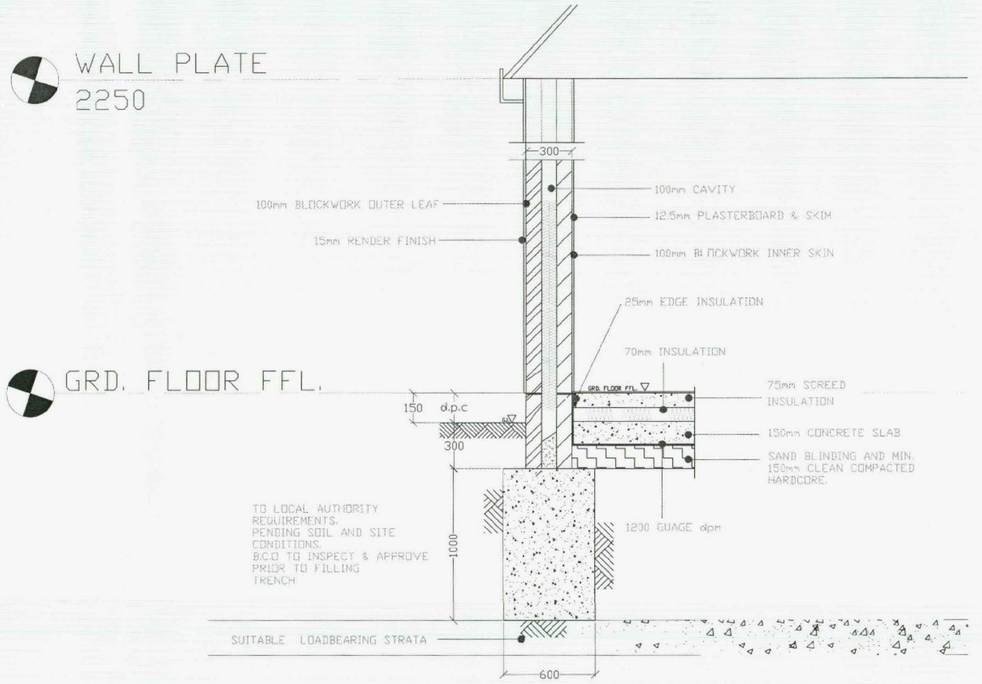

10 FOUNDATION DETAILS
1:20

BOX GUTTER TO BE INSTALLED AS PER SPECIAST SUPPLIERS DETAILS, SPECIALIST TO MAKE GOOD EXISTING TILES IF REMOVED TO INSTALL FLASHING.

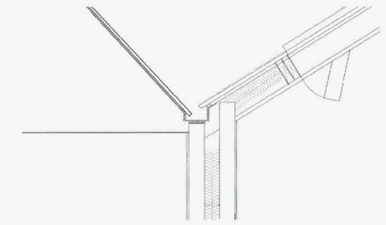

11 DETAIL A
1:20

SECTION THRU' STUD WALL SHOWING DOUBLE GLAZING BAR TO ALLOW FOR WIDTH OF WALL TO PREVENT WALL SHOWING FROM O/S FACE.

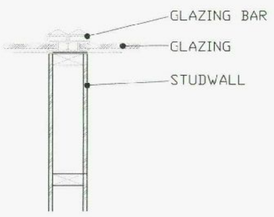

12 SECTION Y - Y

REFUSE

MODIFICATIONS

HAVANT BOROUGH COUNCIL
17 FEB 2012
RECEIVED

ISSUE:

TITLE
PROPOSED REAR CONSERVATORY

CUSTOMER MR & MRS WARWOOD
16 WINIFRED ROAD
WATERLOOVILLE, HANTS, PO7 7TD

DRAWN BY: DM
DRAWING NO: WARWOOD 01A
DATE: 10.01.11
REVISION: A
SCALE: 1:10, 1:20, 1:50, 1:100
A0

DIR. NORTH ARROW SHOWN ON ATTACHED BLOCK & LOCATION PLANS