PERMIT

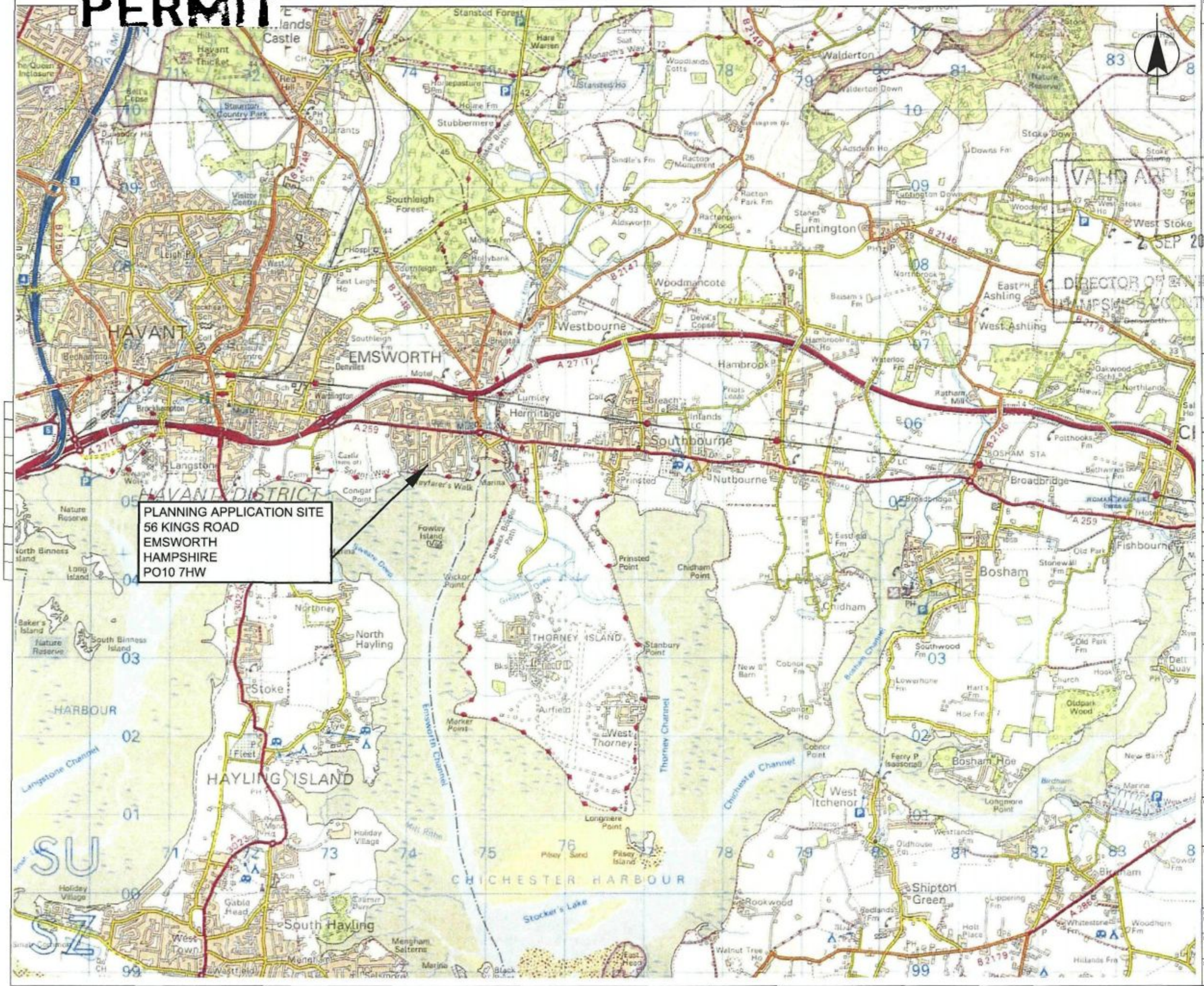

S.W. DRAWING NO. AB.5500044.0Z0701 | VERSION B

NOTES

REFERENCES

AB.5500044.0Z0702 PLANNING APPLICATION SITE PLAN
AB.5500044.0Z0703 PLANNING APPLICATION SITE PLANS AND ELEVATIONS

VALID APPLICATION
- 2 SEP 2010
DIRECTOR OF ENVIRONMENT
HAMPSHIRE COUNTY COUNCIL

SCALE 1 : 50000
m1000 0 1000m

CURRENT VERSION INFORMATION
B. TITLE IS MODIFIED.

DATE	DRWN	CHKD	RSVD	VER	REASON FOR ISSUE
23.08.10	JSD	AT	SM	B	FOR INFORMATION
19.08.10	PAF	AT	SM	A	FOR INFORMATION

THIS DRAWING IS ISSUED BY SOUTHERN WATER SUBJECT TO THE CONDITIONS THAT IT IS NOT COPIED EITHER IN WHOLE OR IN PART OR DISCLOSED TO THIRD PARTIES UNLESS PRIOR WRITTEN AUTHORISATION IS GIVEN BY SOUTHERN WATER
PREVIOUS VERSIONS OF THIS DRAWING SHOULD BE STAMPED SUPERSEDED OR DESTROYED
DO NOT SCALE THIS DRAWING - IF IN DOUBT ASK
©

Southern Water
Southern House
Yeomen Road
Worthing
West Sussex
BN13 3NX
telephone (01903) 264444
fax (01903) 691435

4D

ORIGINATORS DRAWING NO. | VERSION

PROJECT TITLE: KINGS ROAD, EMSWORTH CSO

DRAWING TITLE: PLANNING APPLICATION LOCATION PLAN

SITE UNIT MNEMONIC: KIROEMSW | SITE UNIT NO.: 109298

PRN: 5500044 | SCALE: 1:50000 | MASTER SIZE: A3

S.W. DRAWING NO.: AB.5500044.0Z0701 | VERSION: B

Based upon Ordnance Survey Digital Data with the permission of the controller of H.M.S.O. Crown Copyright Reserved Licence No. WU298530

BRENT COURT

BRENT COURT

WARBLINGTON ROAD

KING'S ROAD

BEACH ROAD

KINGS ROAD

WESTERN PARADE

El Sub Sta

BM 6.31m

KIOSK LOCATION OUTSIDE
No 56 KINGS ROAD
EMSWORTH
HAMPSHIRE
PO10 7HW

56

Marsh

Coastal Slope

Sand and Shingle

Mean High Water

Shingle

Post

VALID APPLICATION

- 2 SEP 2010

DIRECTOR OF ENVIRONMENT
HAMPSHIRE COUNTY COUNCIL

S.W. DRAWING NO. AB.5500044.0Z0702 | VERSION C

NOTES

1. ALL DIMENSIONS IN MILLIMETRES AND ALL LEVELS IN METRES UNLESS SHOWN OTHERWISE.

LEGEND

- ITEMS REQUIRING PLANNING APPLICATION
- TEMPORARY CONTRACTORS COMPOUND
- ACCESS TO BE REVIEWED / MODIFIED
- SEWER / SURFACE WATER DRAIN TO BE UPSIZED

REFERENCE

AB.5500044.0Z0701	PLANNING APPLICATION LOCATION PLAN
AB.5500044.0Z0703	PLANNING APPLICATION SITE PLANS AND ELEVATIONS

OS GRID REFERENCE

474268,105363

SCALE 1 : 500

-12 0 40m

CURRENT VERSION INFORMATION

C NEW MANHOLES AND SEWERS ADDED.

DATE	DRWN	CHKD	REVD	VER	REASON FOR ISSUE
31.08.10	VBB	AT	SM	C	FOR INFORMATION
23.08.10	JSD	AT	SM	B	FOR INFORMATION
18.08.10	VBB	AT	SM	A	FOR INFORMATION

THIS DRAWING IS ISSUED BY SOUTHERN WATER SUBJECT TO THE CONDITIONS THAT IT IS NOT COPIED EITHER IN WHOLE OR IN PART OR DISCLOSED TO THIRD PARTIES UNLESS PRIOR WRITTEN AUTHORISATION IS GIVEN BY SOUTHERN WATER
PREVIOUS VERSIONS OF THIS DRAWING SHOULD BE STAMPED SUPERSEDED OR DESTROYED
DO NOT SCALE THIS DRAWING - IF IN DOUBT ASK
© ®

Southern Water
Southern House
Yeoman Road
Worthing
West Sussex
BN13 3NX
telephone (01903) 264444
fax (01903) 691435

4D

ORIGINATORS DRAWING NO. | VERSION

PROJECT TITLE: KINGS ROAD, EMSWORTH CSO

DRAWING TITLE: PLANNING APPLICATION SITE PLAN

SITE UNIT MNEMONIC	KIRDEMSW	SITE UNIT NO	109298
PSN	5500044	SCALE	1:500
MASTER SIZE	A1		

S.W. DRAWING NO. AB.5500044.0Z0702 | VERSION C

Based upon Ordnance Survey Digital Data with the permission of the controller of H.M.S.O. Crown Copyright Reserved Licence No. WU295530

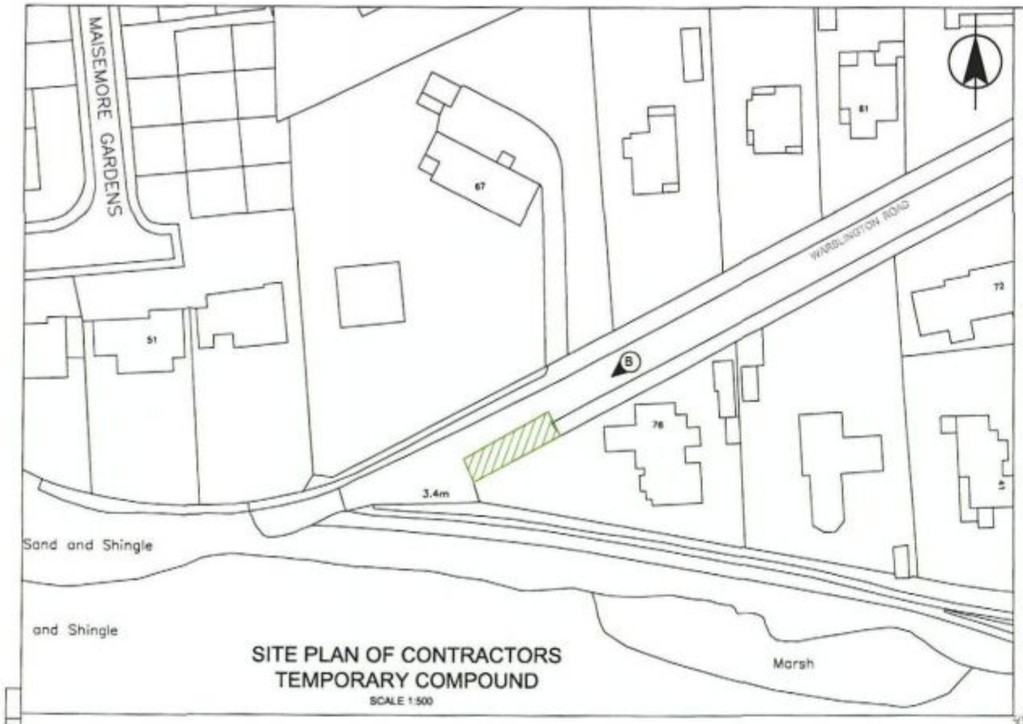

SITE PLAN OF CONTRACTORS TEMPORARY COMPOUND
SCALE 1:500

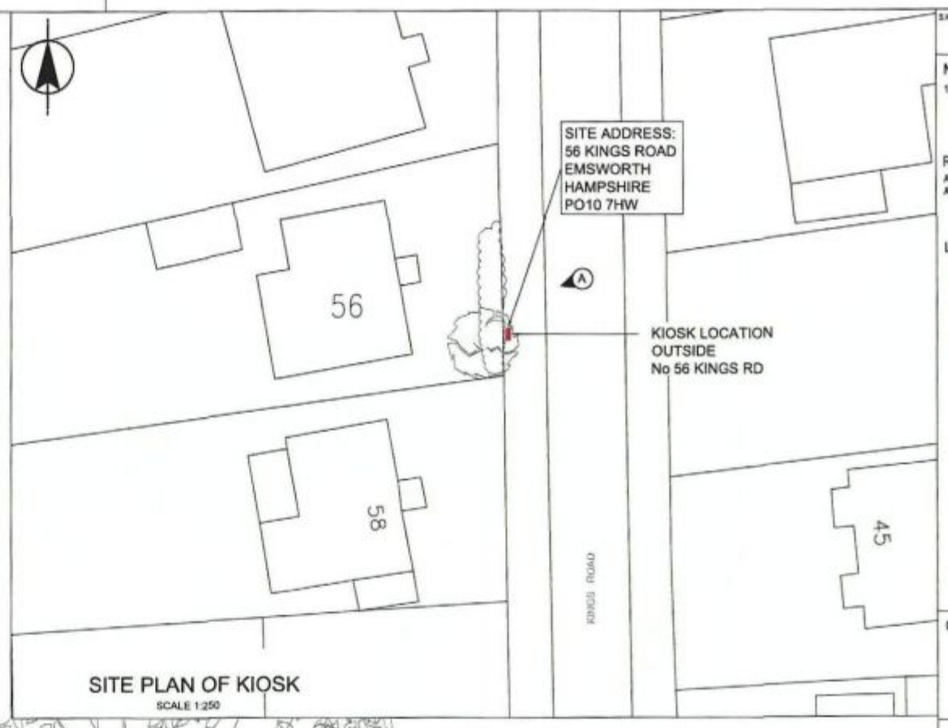

SITE PLAN OF KIOSK
SCALE 1:250

S.W. DRAWING NO. AB.5500044.0Z0703 — VERSION A

NOTES
1. ALL DIMENSIONS IN MILLIMETRES AND ALL LEVELS IN METRES UNLESS SHOWN OTHERWISE.

REFERENCE
AB.5500044.020701 PLANNING APPLICATION LOCATION PLAN
AB.5500044.020702 PLANNING APPLICATION SITE PLAN

LEGEND
- ITEMS REQUIRING PLANNING APPLICATION
- TEMPORARY CONTRACTORS COMPOUND
- (A) ELEVATION & PHOTO DIRECTION

OS GRID REFERENCE
474268,105363

SCALE 1 : 20 — m1 0 1m
SCALE 1 : 250 — m10 0 10m
SCALE 1 : 500 — m10 0 40m

CURRENT VERSION INFORMATION



FRONT ELEVATION
SCALE 1:20

RH & LH ELEVATION
SCALE 1:20

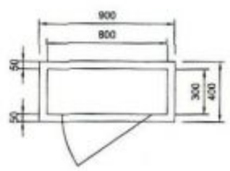

PLAN
SCALE 1:20

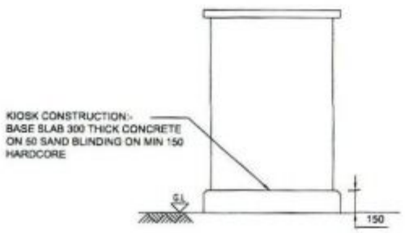

REAR ELEVATION
SCALE 1:20

KIOSK CONSTRUCTION DETAILS
GRP KIOSK:
HOLLY GREEN IN COLOUR TO B.S 4800 REF 14-C-39
SCALE 1:20

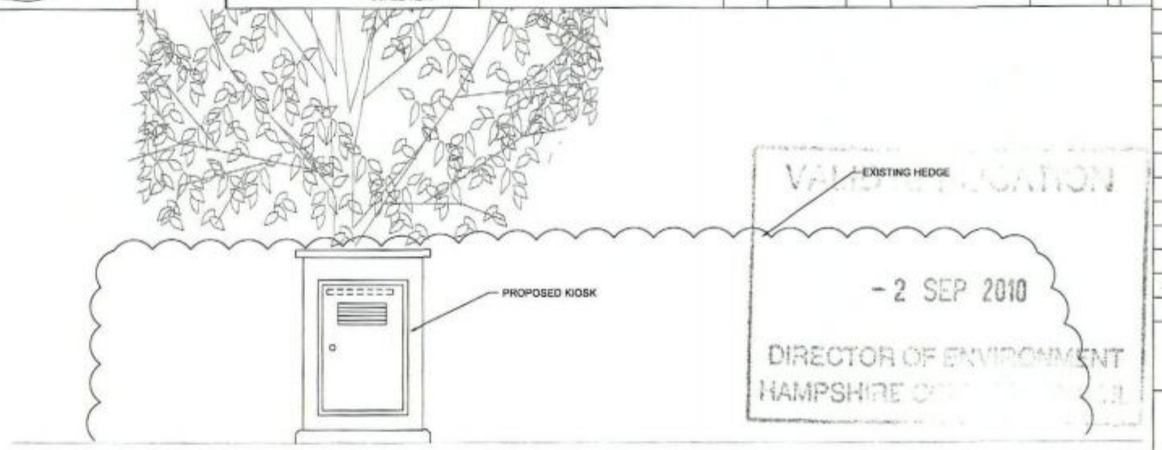

PROPOSED ELEVATION ON VIEW A
SCALE 1:20



PHOTO ON VIEW A



PHOTO ON VIEW B

DATE	DRWN	CHKD	REVD	VER	REASON FOR ISSUE
23.08.10	JSD	AT	SM	A	FOR INFORMATION

THIS DRAWING IS ISSUED BY SOUTHERN WATER SUBJECT TO THE CONDITIONS THAT IT IS NOT COPIED EITHER IN WHOLE OR IN PART OR DISCLOSED TO THIRD PARTIES UNLESS PRIOR WRITTEN AUTHORISATION IS GIVEN BY SOUTHERN WATER
PREVIOUS VERSIONS OF THIS DRAWING SHOULD BE STAMPED SUPERSEDED OR DESTROYED
DO NOT SCALE THIS DRAWING - IF IN DOUBT ASK

Southern Water
Southern House
Yeoman Road
Worthing
West Sussex
BN13 3NX
telephone (01903) 264444
fax (01903) 691435

4D

ORIGINATORS DRAWING NO. — VERSION

PROJECT TITLE: KINGS ROAD, EMSWORTH CSO

DRAWING TITLE: PLANNING APPLICATION SITE PLANS & ELEVATIONS

SITE UNIT MNEMONIC: KIRDEMSW — SITE UNIT NO: 109298

PIN: 5500044 — SCALE: AS SHOWN — MASTER SIZE: A1

S.W. DRAWING NO: AB.5500044.0Z0703 — VERSION: A

Based upon Ordnance Survey Digital Data with the permission of the controller of H.M.S.O. Crown Copyright Reserved Licence No. WU298530