PERMIT

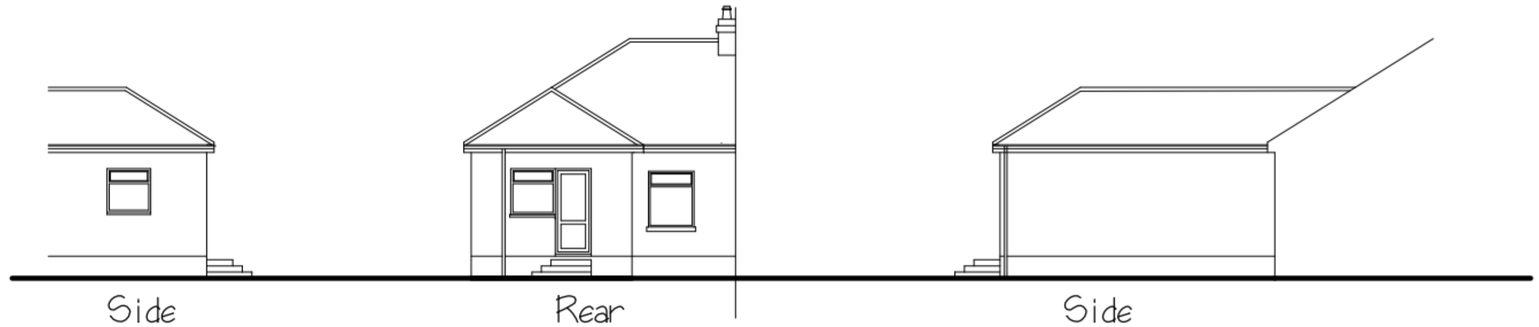

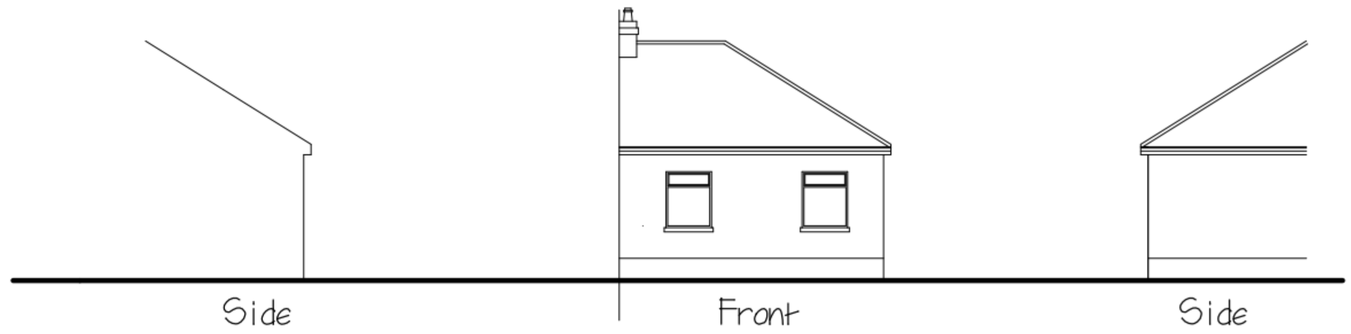

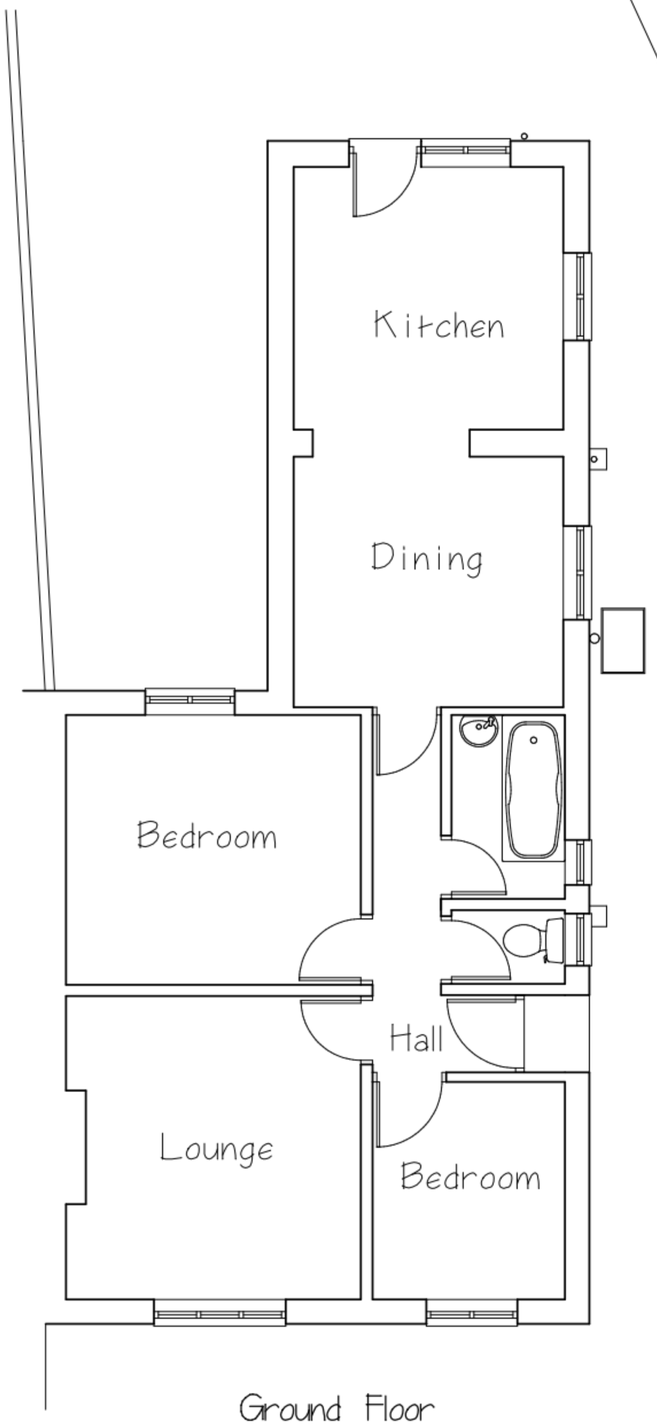

MARTIN MOYSE M.R.I.C.S

Chartered Building Surveyor

Title: EXISTING GROUIND FLOOR PLAN & ELEVATIONS

Address: 51 FIR COPSE ROAD,
WATERLOOVILLE,
HAMPSHIRE PO7 5HZ

Scale: A2 - Plan 1 to 50, Elevations 1 to 100 Date: October 2009 Drawing No: 01

This drawing does not constitute a specification of work to be done, and is to be read in conjunction with notes. All dimensions to be checked on site. This drawing is copyright ©

RICS

12 ST. CATHERINES WAY, DOWNEND, FAREHAM, HAMPSHIRE PO16 8RL
TELEPHONE: 01329 236279 FACSIMILE: 01329 220149 E-MAIL: m.moyse@btinternet.com