Application Boundary

Land owned by the applicant adjoining the application site

Key:

Objects to be removed

Parking Key:

Allocated	23
Un-Allocated	7
Visitor	6
TOTAL	**36**

Accommodation Schedule

Unit Type no	Description	Quantity	GIA m2	total m2	total ft 2
01	4b8p Detached	2	180.2	360.4	3879.3
02	3b6p Semi	8	124.5	996	10720.9
03	2b Flats	4	70.52	282	3036.2
04	5b10p Detached	1	252.9	253	2723.3
TOTALS		**15**		**1891.4**	**20358.9**

1 Unit Type 1 - 4 bed detached

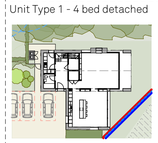

2 2.a Unit Type 2/2.a - 3 bed semi-detached

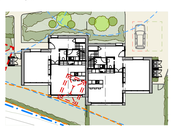

3 Unit Type 3 - 2 bed flats

4 Unit Type 4 - 5 bed detached

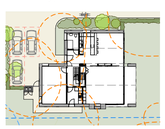

rev.	date	changes description	status	issued by
P10	25/06/2024	General Amendments	S1	P10
P09	20/06/2024	General amendments	S1	P09
P08	30/05/2024		S1	P08

0 5 10 20 25m

RE-FOR MAT

this drawing is the copyright of Re-Format LLP and may not be copied, altered or reproduced in any way or passed to a third party without written authority. All dimensions subject to site survey and site verification. Do not scale for construction ©

www.re-format.co.uk
mail@re-format.co.uk
+44 (0)1730 778778

drawn by **RP**
checked by **MS**
date created **25/06/2024**
scale at A1 **1:500**

project title **46 Warblington Road**
document title **Proposed Site Plan**

project	originator	volume	level	type	role	number
23034	RFT	00	ZZ	DR	A	0121

status **S1**
suitability description **Suitable for Co-ordination**
revision **P10**