Controllable Valve			Flow Control			Inlet-Outfall	
Damboards	Penstock	Valve	Anti Flood Device	Pumped Anti Flood Device	Reflux Valve	Inlet	Outfall

Manhole						
BIF Bifurcation	Cascade	CP Catchpit	Head Of Public Sewer	IC Interceptor Chamber	Manhole	S Soakaway	WO Washout

Outfall Headworks	Overflow Chamber		Pipe Bridge	Pumping Station	
Outfall Headworks	CSO Combined Sewer Overflow	EMO Emergency Overflow	Pipe Bridge	Micro Pumping Station	Pumping Station

Sewer Level Monitor	Storage		Treatment Works	Weir	Wastewater Site
Sewer Level Monitor	Storm Tank	Tidal Storage Tank	Treatment Works	Weir	Wastewater Site

Wastewater Pipe		Wastewater Use	Developer Services	
Culverted Water Course	Syphon	Foul	Build Over Agreement	Section 104
Drain	Tank Sewer	Combined	**Wastewater Area**	
Outfall	Trunk Sewer	Sludge	Catchment	
Overflow	Vacuum Main	Treated Effluent	Sub-Catchment	
Rising Main	Decommissioned Pipe	Surface Water		
Sewer		Private		

Map Title: SW Print

Printed By: Arjun.Yadav

Date Printed: 17/05/2024

Map Scale: 5000

The information provided is believed to be correct but is provided on an 'as is' basis and without any warranty or condition express or implied, statutory or otherwise as to its quality or fitness for purpose. Actual positions of assets should always be determined on site.

WATER for LIFE from Southern Water

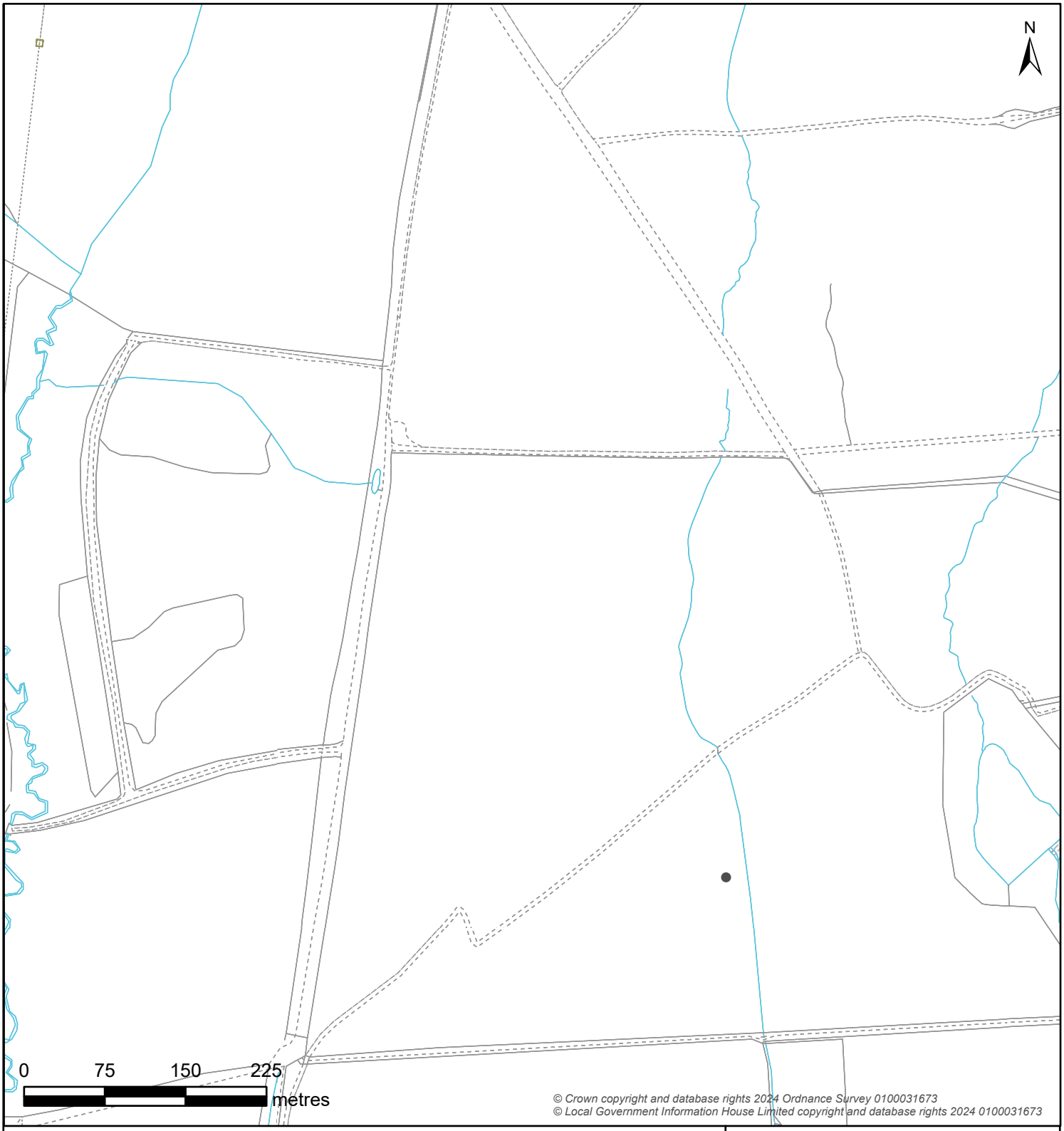

© Crown copyright and database rights 2024 Ordnance Survey 0100031673
© Local Government Information House Limited copyright and database rights 2024 0100031673

Controllable Valve	Flow Control	Inlet-Outfall
Damboards, Penstock, Valve	Anti Flood Device, Pumped Anti Flood Device, Reflux Valve	Inlet, Outfall

Manhole

BIF Bifurcation, Cascade, CP Catchpit, Head Of Public Sewer, IC Interceptor Chamber, Manhole, S Soakaway, WO Washout

Outfall Headworks	Overflow Chamber	Pipe Bridge	Pumping Station
Outfall Headworks	CSO Combined Sewer Overflow, EMO Emergency Overflow	Pipe Bridge	Micro Pumping Station, Pumping Station

Sewer Level Monitor	Storage	Treatment Works	Weir	Wastewater Site
Sewer Level Monitor	Storm Tank, Tidal Storage Tank	Treatment Works	Weir	Wastewater Site

Wastewater Pipe		Wastewater Use	Developer Services
Culverted Water Course	Syphon	Foul	Build Over Agreement, Section 104
Drain	Tank Sewer	Combined	**Wastewater Area**
Outfall	Trunk Sewer	Sludge	Catchment
Overflow	Vacuum Main	Treated Effluent	Sub-Catchment
Rising Main	Decommissioned Pipe	Surface Water	
Sewer		Private	

Map Title: SW Print

Printed By: Arjun.Yadav

Date Printed: 17/05/2024

Map Scale: 5000

The information provided is believed to be correct but is provided on an 'as is' basis and without any warranty or condition express or implied, statutory or otherwise as to its quality or fitness for purpose. Actual positions of assets should always be determined on site.

WATER for LIFE from Southern Water

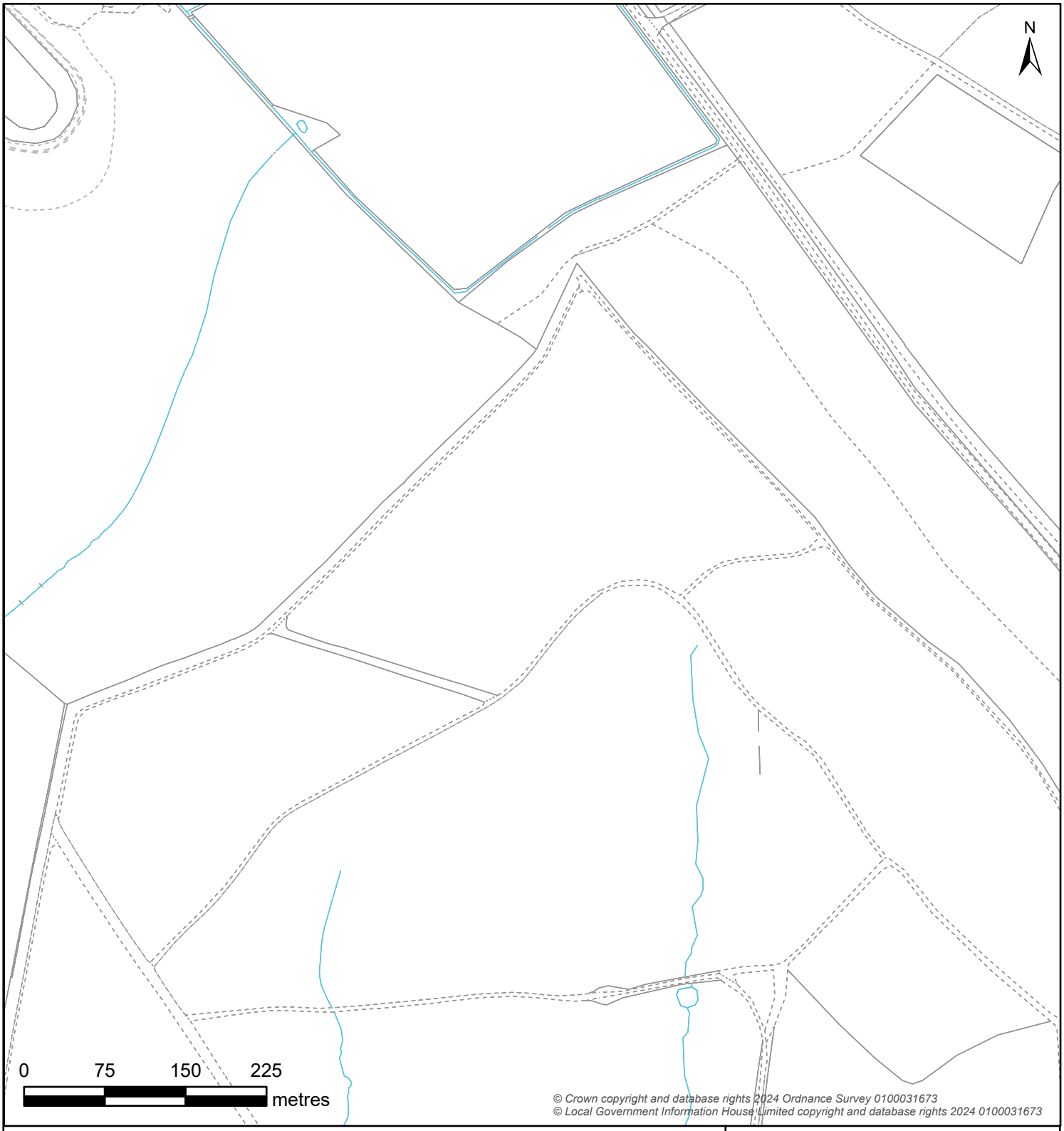

© Crown copyright and database rights 2024 Ordnance Survey 0100031673
© Local Government Information House Limited copyright and database rights 2024 0100031673

Controllable Valve	Flow Control	Inlet-Outfall
Damboards, Penstock, Valve	Anti Flood Device, Pumped Anti Flood Device, Reflux Valve	Inlet, Outfall

Manhole

BIF Bifurcation, Cascade, CP Catchpit, Head Of Public Sewer, IC Interceptor Chamber, Manhole, S Soakaway, WO Washout

Outfall Headworks	Overflow Chamber	Pipe Bridge	Pumping Station
Outfall Headworks	CSO Combined Sewer Overflow, EMO Emergency Overflow	Pipe Bridge	Micro Pumping Station, Pumping Station

Sewer Level Monitor	Storage	Treatment Works	Weir	Wastewater Site
Sewer Level Monitor	Storm Tank, Tidal Storage Tank	Treatment Works	Weir	Wastewater Site

Wastewater Pipe		Wastewater Use	Developer Services
Culverted Water Course	Syphon	Foul	Build Over Agreement, Section 104
Drain	Tank Sewer	Combined	**Wastewater Area**
Outfall	Trunk Sewer	Sludge	Catchment
Overflow	Vacuum Main	Treated Effluent	Sub-Catchment
Rising Main	Decommissioned Pipe	Surface Water	
Sewer		Private	

Map Title: SW Print

Printed By: Arjun.Yadav

Date Printed: 17/05/2024

Map Scale: 5000

The information provided is believed to be correct but is provided on an 'as is' basis and without any warranty or condition express or implied, statutory or otherwise as to its quality or fitness for purpose. Actual positions of assets should always be determined on site.

WATER for LIFE from Southern Water

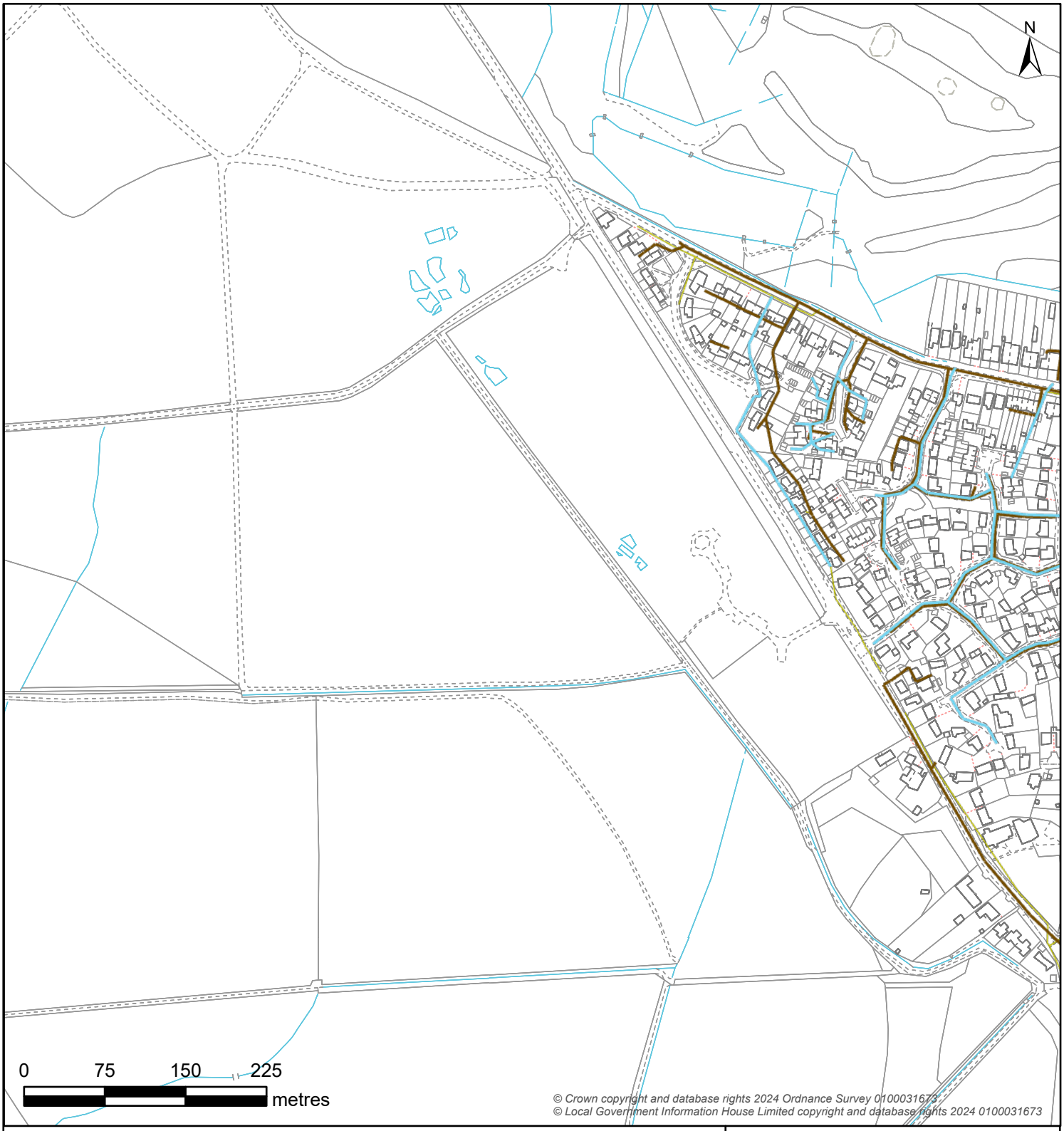

© Crown copyright and database rights 2024 Ordnance Survey 0100031673
© Local Government Information House Limited copyright and database rights 2024 0100031673

Controllable Valve			Flow Control			Inlet-Outfall	
Damboards	Penstock	Valve	Anti Flood Device	Pumped Anti Flood Device	Reflux Valve	Inlet	Outfall

Manhole						
BIF Bifurcation	Cascade	CP Catchpit	Head Of Public Sewer	IC Interceptor Chamber	Manhole	S Soakaway	WO Washout

Outfall Headworks	Overflow Chamber		Pipe Bridge	Pumping Station	
Outfall Headworks	CSO Combined Sewer Overflow	EMO Emergency Overflow	Pipe Bridge	Micro Pumping Station	Pumping Station

Sewer Level Monitor	Storage		Treatment Works	Weir	Wastewater Site
Sewer Level Monitor	Storm Tank	Tidal Storage Tank	Treatment Works	Weir	Wastewater Site

Wastewater Pipe		Wastewater Use	Developer Services	
Culverted Water Course	Syphon	Foul	Build Over Agreement	Section 104
Drain	Tank Sewer	Combined	**Wastewater Area**	
Outfall	Trunk Sewer	Sludge	Catchment	
Overflow	Vacuum Main	Treated Effluent	Sub-Catchment	
Rising Main	Decommissioned Pipe	Surface Water		
Sewer		Private		

Map Title: SW Print

Printed By: Arjun.Yadav

Date Printed: 17/05/2024

Map Scale: 5000

The information provided is believed to be correct but is provided on an 'as is' basis and without any warranty or condition express or implied, statutory or otherwise as to its quality or fitness for purpose. Actual positions of assets should always be determined on site.

WATER for LIFE from Southern Water

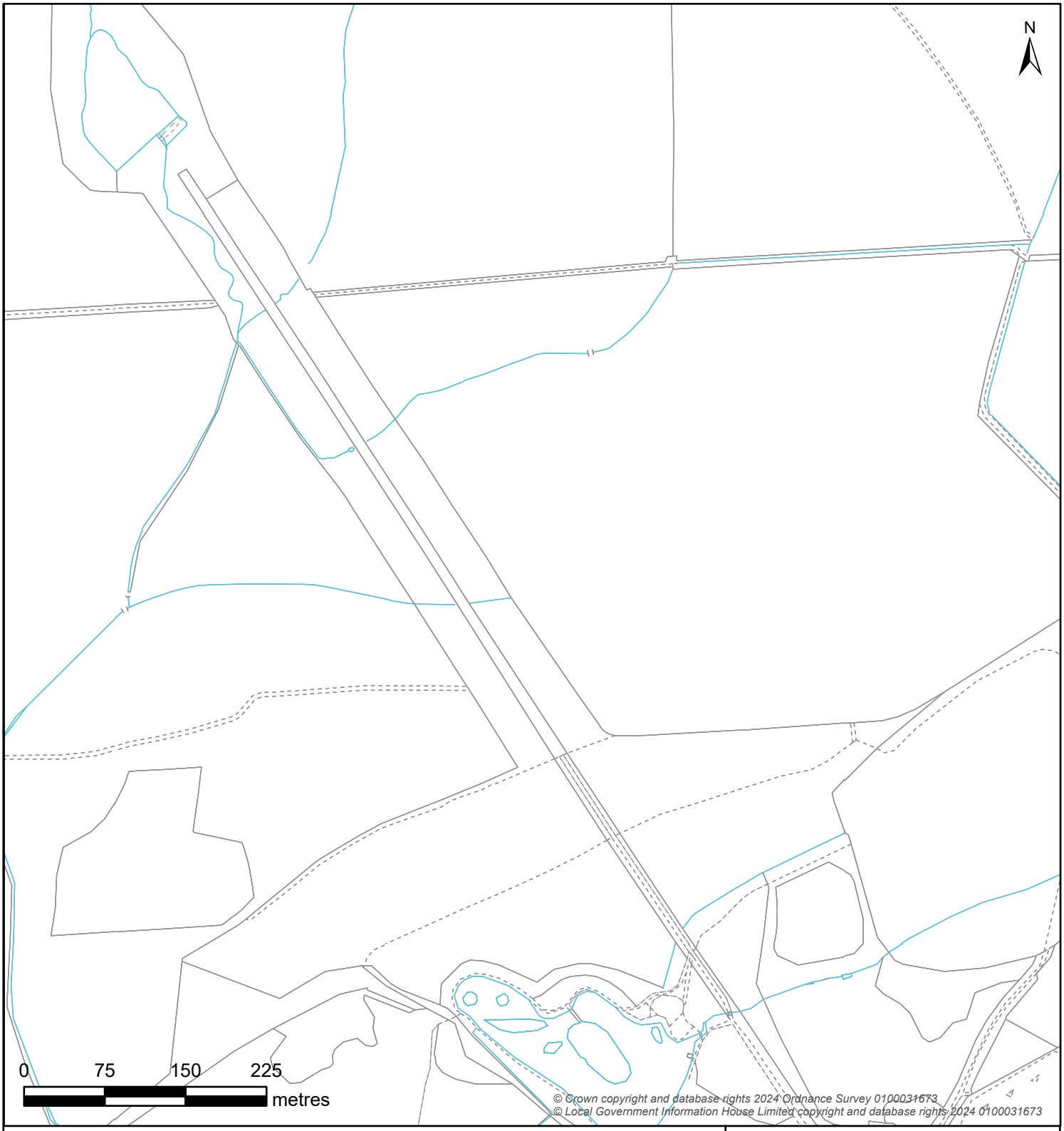

© Crown copyright and database rights 2024 Ordnance Survey 0100031673
© Local Government Information House Limited copyright and database rights 2024 0100031673

Controllable Valve	Flow Control	Inlet-Outfall
Damboards, Penstock, Valve	Anti Flood Device, Pumped Anti Flood Device, Reflux Valve	Inlet, Outfall

Manhole

BIF Bifurcation, Cascade, CP Catchpit, Head Of Public Sewer, IC Interceptor Chamber, Manhole, S Soakaway, WO Washout

Outfall Headworks	Overflow Chamber	Pipe Bridge	Pumping Station
Outfall Headworks	CSO Combined Sewer Overflow, EMO Emergency Overflow	Pipe Bridge	Micro Pumping Station, Pumping Station

Sewer Level Monitor	Storage	Treatment Works	Weir	Wastewater Site
Sewer Level Monitor	Storm Tank, Tidal Storage Tank	Treatment Works	Weir	Wastewater Site

Wastewater Pipe		Wastewater Use	Developer Services
Culverted Water Course	Syphon	Foul	Build Over Agreement, Section 104
Drain	Tank Sewer	Combined	**Wastewater Area**
Outfall	Trunk Sewer	Sludge	Catchment
Overflow	Vacuum Main	Treated Effluent	Sub-Catchment
Rising Main	Decommissioned Pipe	Surface Water	
Sewer		Private	

Map Title: SW Print

Printed By: Arjun.Yadav

Date Printed: 17/05/2024

Map Scale: 5000

The information provided is believed to be correct but is provided on an 'as is' basis and without any warranty or condition express or implied, statutory or otherwise as to its quality or fitness for purpose. Actual positions of assets should always be determined on site.

WATER for LIFE from Southern Water