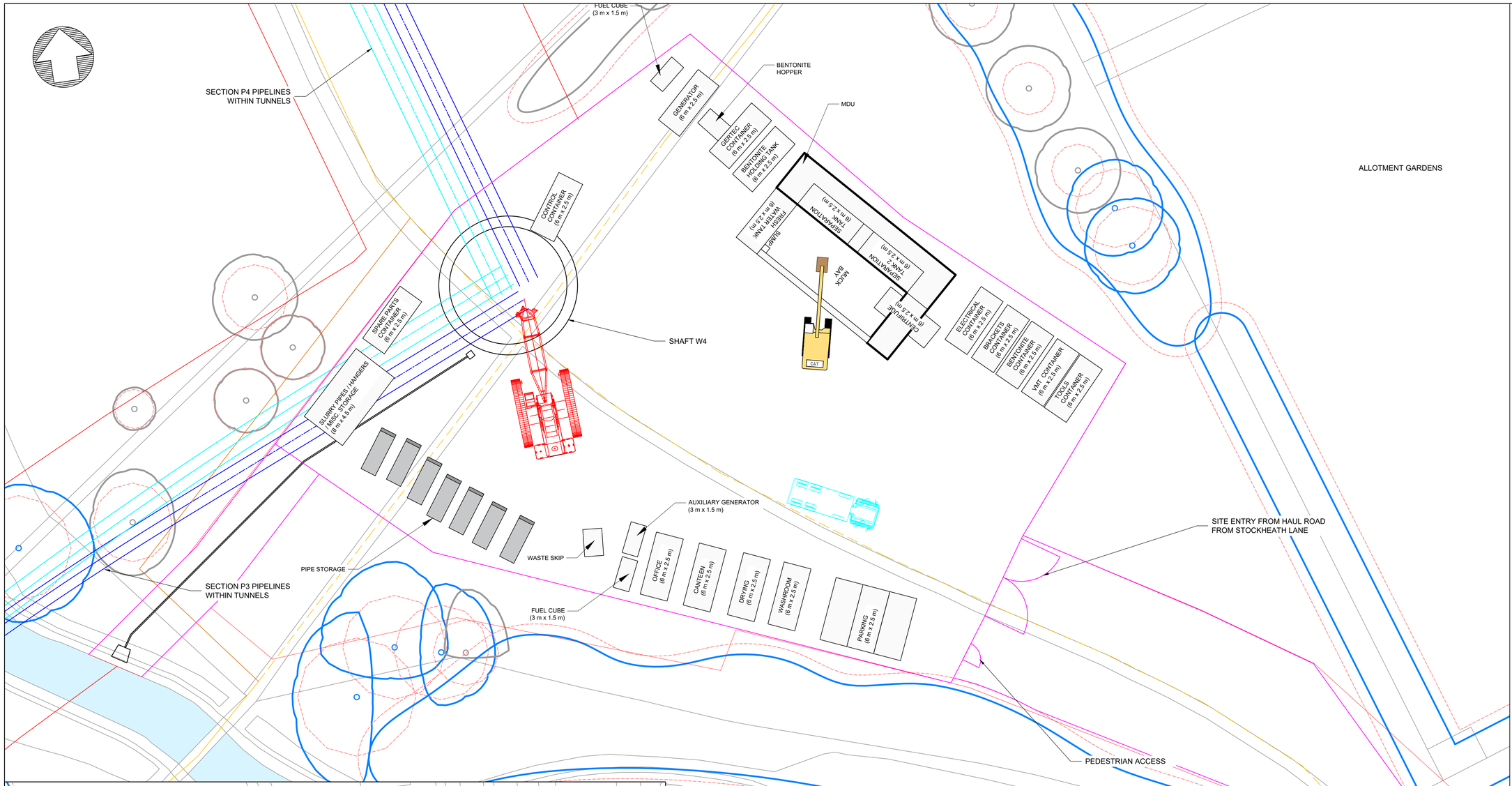

DETAIL OF ACCESS ROAD
SCALE 1:500

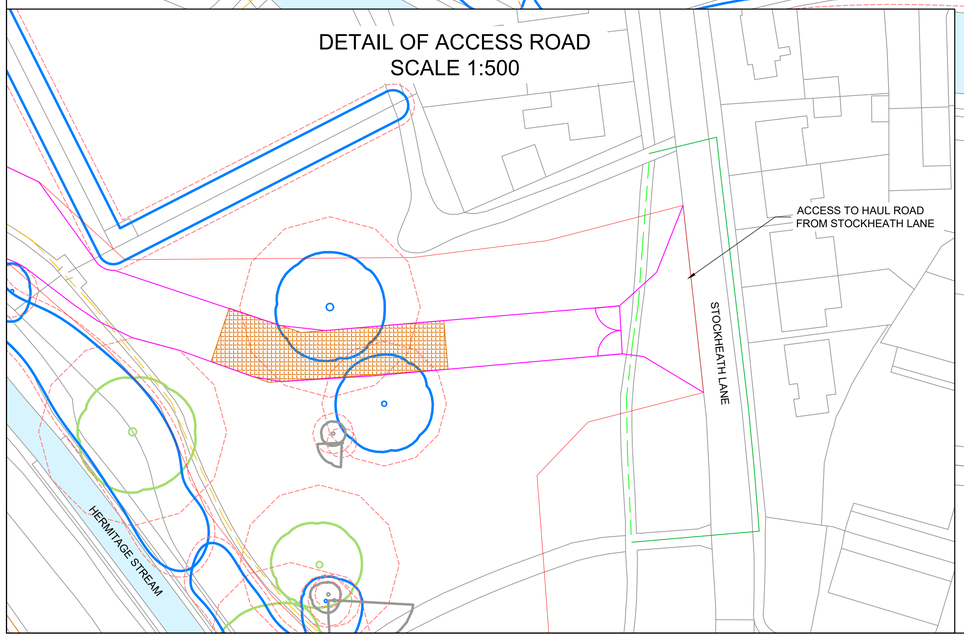

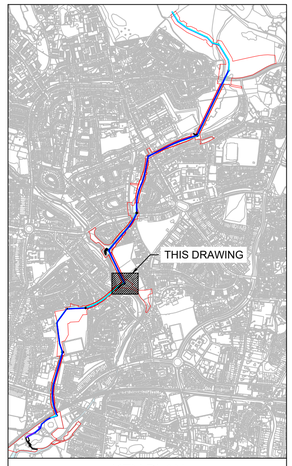

KEY PLAN

Notes:

- FILL PIPELINE
- RETURN PIPELINE
- CONSTRUCTION SITE HOARDING
- REDLINE BOUNDARY
- PUBLIC RIGHT OF WAY
- PUBLIC RIGHT OF WAY CLOSURE
- PROPOSED PUBLIC RIGHT OF WAY DIVERSION
- FOOTPATH CLOSURE
- PROPOSED FOOTPATH DIVERSION
- ROOT PROTECTION MATTING
- CATEGORY A TREE
- CATEGORY B TREE
- CATEGORY U TREE
- CATEGORY C TREE
- ROOT PROTECTION AREA (RPA)

0 10 20 30 40 50 m
SCALE 1:500

0 4 8 12 16 20 m
SCALE 1:200

Rev	Drn By	Ckd By	Apv By	Description	Date
P05 A4	BPa	BP	BC	PLANNING VERSION	29/05/24
P04 A4	JT	BP	BC	PLANNING VERSION	03/05/24
P03 S4	JT	BP	BC	FILL PIPELINE UPSIZING	07/02/24

WARD & BURKE

Drawing Suitability: APPROVED FOR DETAILED DESIGN
Status: A4

Contractors Drawing Number: HTR-WAB-PI-W4-DR-T-0001

Telephone: Havant (023) 9249 9888
Fax: Havant (023) 9245 3632
Website: www.portsmouthwater.co.uk
Registered Office: PO Box 8 West Street
Havant Hampshire PO9 1LG
REGISTERED IN ENGLAND No. 2536455
Portsmouth Water

Date:	Scale:	Sheet:	Sheet Size:
29/05/2024	1:200	01 of 01	A1

Project Title: HAVANT THICKET RESERVOIR

Drawing Title: BEDHAMPTON TO HTR PIPELINE
SHAFT W4
SITE COMPOUND LAYOUT

Portsmouth Water Drawing Number:
Rev: P05

ALL DIMENSIONS ARE IN MILLIMETRES
UNLESS OTHERWISE STATED

Reproduced by permission of Ordnance Survey on behalf of HMSO.
© Crown copyright and database right 2024. All rights reserved.
Ordnance Survey Licence Number 100018036