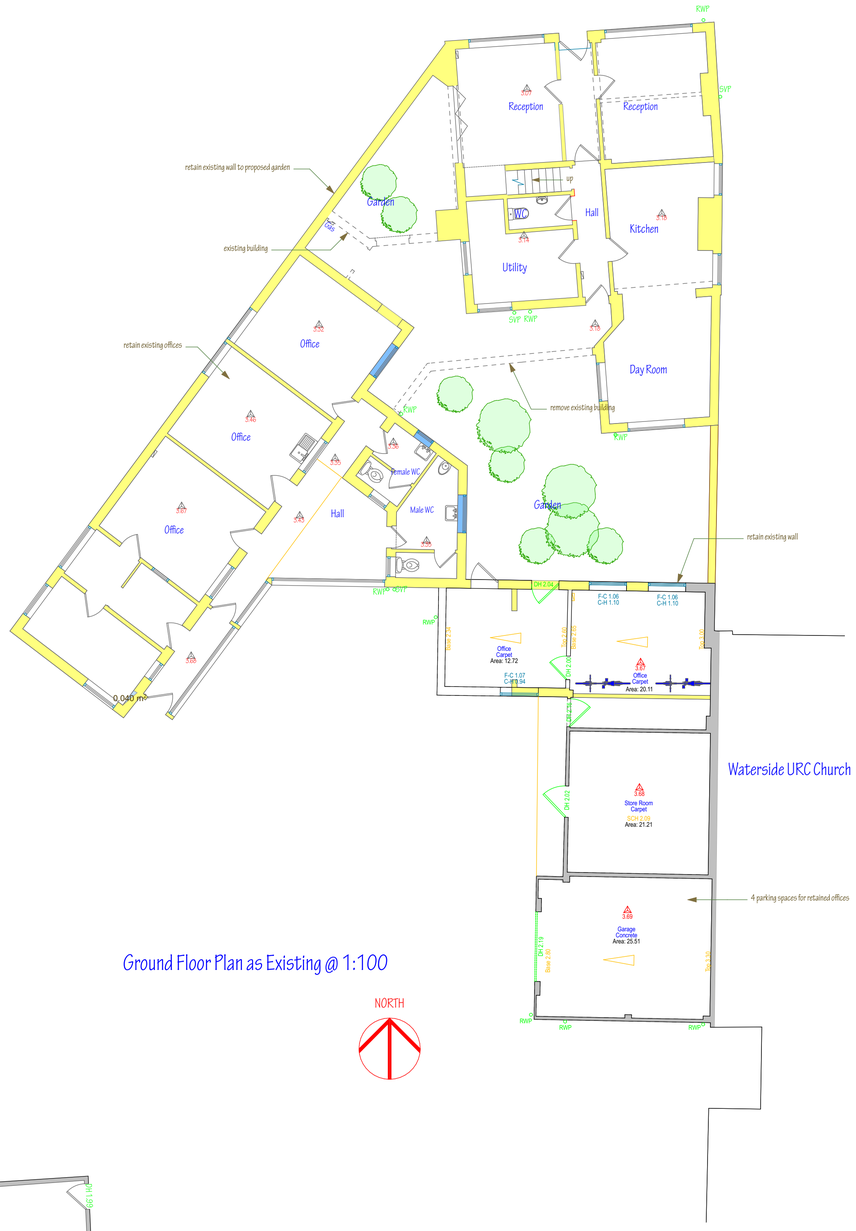

Waterside URC Church

Ground Floor Plan as Existing @ 1:100

NORTH

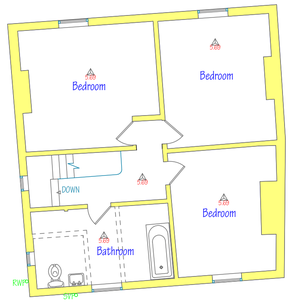

NORTH

First Floor Plan as Existing @ 1:100

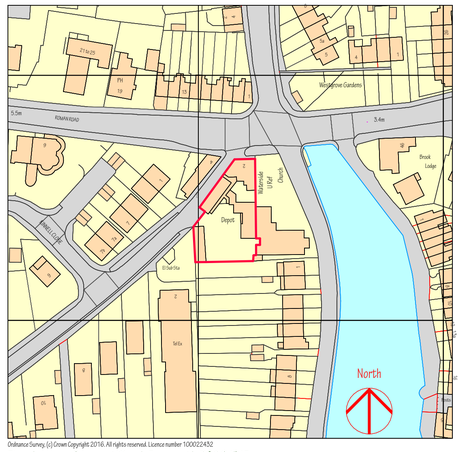

Ordnance Survey, (c) Crown Copyright 2016. All rights reserved. Licence number 100022432

Fiscal House, 2 Havant Road, Emsworth P010 7JE

Location Plan @ 1:1250

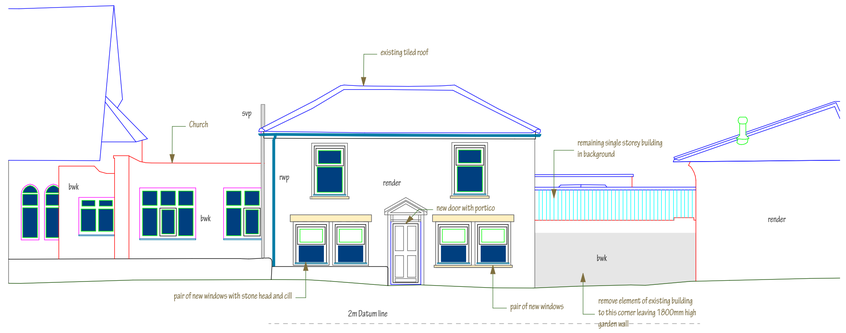

North Elevation as Existing

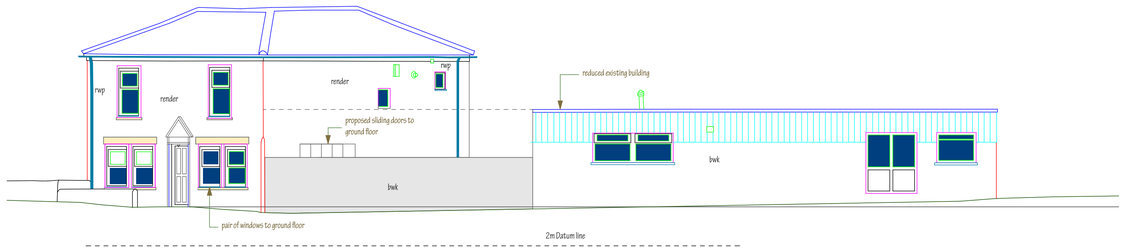

West Elevation as Existing

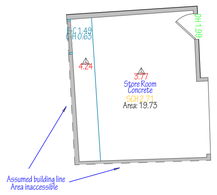

NOTES:

This drawing is the copyright of
EDWARD CAUSH + ASSOCIATES

All dimensions must be checked on site prior to the commencement of construction and the Architect notified of any discrepancy. Figured dimensions are to be used in preference to scaled dimensions. The Local Planning Authority may scale from this drawing as the only exception. No deviation from the drawing will be permitted without the written consent of the Architect.

REVISIONS

Transmittal Suit No.	Revision ID	Change Name	Date
00	A	Planning	17/11/2020
02	B	Planning	23/11/2021
05	C	Planning Nov 22	10/11/2022

PURPOSE OF ISSUE
- INFORMATION
- DESIGN
- TENDER
- CONSTRUCTION

EDWARD CAUSH + ASSOCIATES
ARCHITECTS

11 SOUTHDOWN ROAD COSHAM PORTSMOUTH
PO6 2EB

phone 023 92 384477
fax 023 92 361582
email: eca@south-down.demon.co.uk

CLIENT
Mr & Mrs P A Munday

JOB TITLE
Fiscal House
2 Havant Road
Emsworth
Hampshire
P0107JE

DRAWING TITLE
Existing Floor Plans, Elevations & Location Plan

SCALE	DATE
1:1250 & 100 @ A1	25.09.2019
DRAWN BY	CHECKED BY
EC	

DRAWING NUMBER	LAYOUT ISSUE	DRWG REVISION
12:1089:L(2-)101	02	C