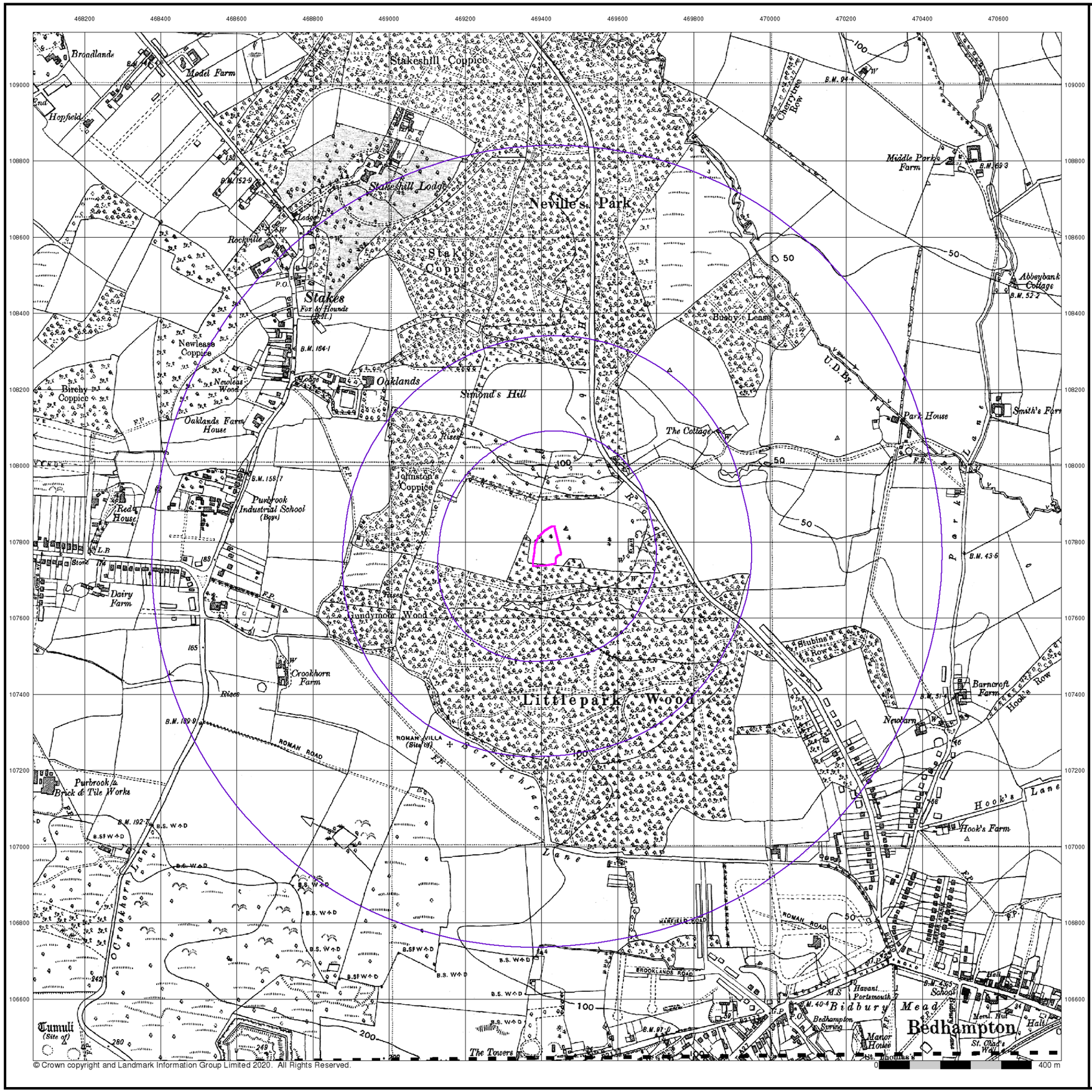


© Crown copyright and Landmark Information Group Limited 2020. All Rights Reserved.

# Envirocheck®

LANDMARK INFORMATION GROUP®

## Hampshire & Isle Of Wight

## Published 1938

## Source map scale - 1:10,560

The historical maps shown were reproduced from maps predominantly held at the scale adopted for England, Wales and Scotland in the 1840`s. In 1854 the 1:2,500 scale was adopted for mapping urban areas; these maps were used to update the 1:10,560 maps. The published date given therefore is often some years later than the surveyed date. Before 1938, all OS maps were based on the Cassini Projection, with independent surveys of a single county or group of counties, giving rise to significant inaccuracies in outlying areas. In the late 1940`s, a Provisional Edition was produced, which updated the 1:10,560 mapping from a number of sources. The maps appear unfinished - with all military camps and other strategic sites removed. These maps were initially overprinted with the National Grid. In 1970, the first 1:10,000 maps were produced using the Transverse Mercator Projection. The revision process continued until recently, with new editions appearing every 10 years or so for urban areas.

## Map Name(s) and Date(s)

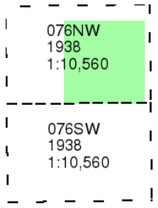


## Historical Map - Slice A

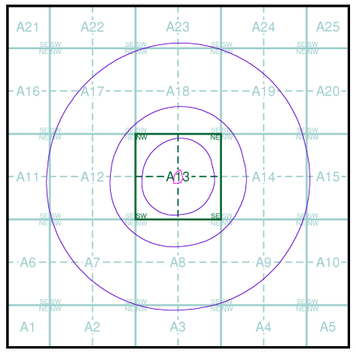


N

## Order Details

| | |
|---|---|
| Order Number: | 251599525_1_1 |
| Customer Ref: | 770.01 |
| National Grid Reference: | 469410, 107780 |
| Slice: | A |
| Site Area (Ha): | 0.55 |
| Search Buffer (m): | 1000 |

## Site Details

B & Q Plc, Purbrook Way, HAVANT, PO9 3QJ

Landmark® INFORMATION GROUP

Tel: 0844 844 9952
Fax: 0844 844 9951
Web: www.envirocheck.co.uk

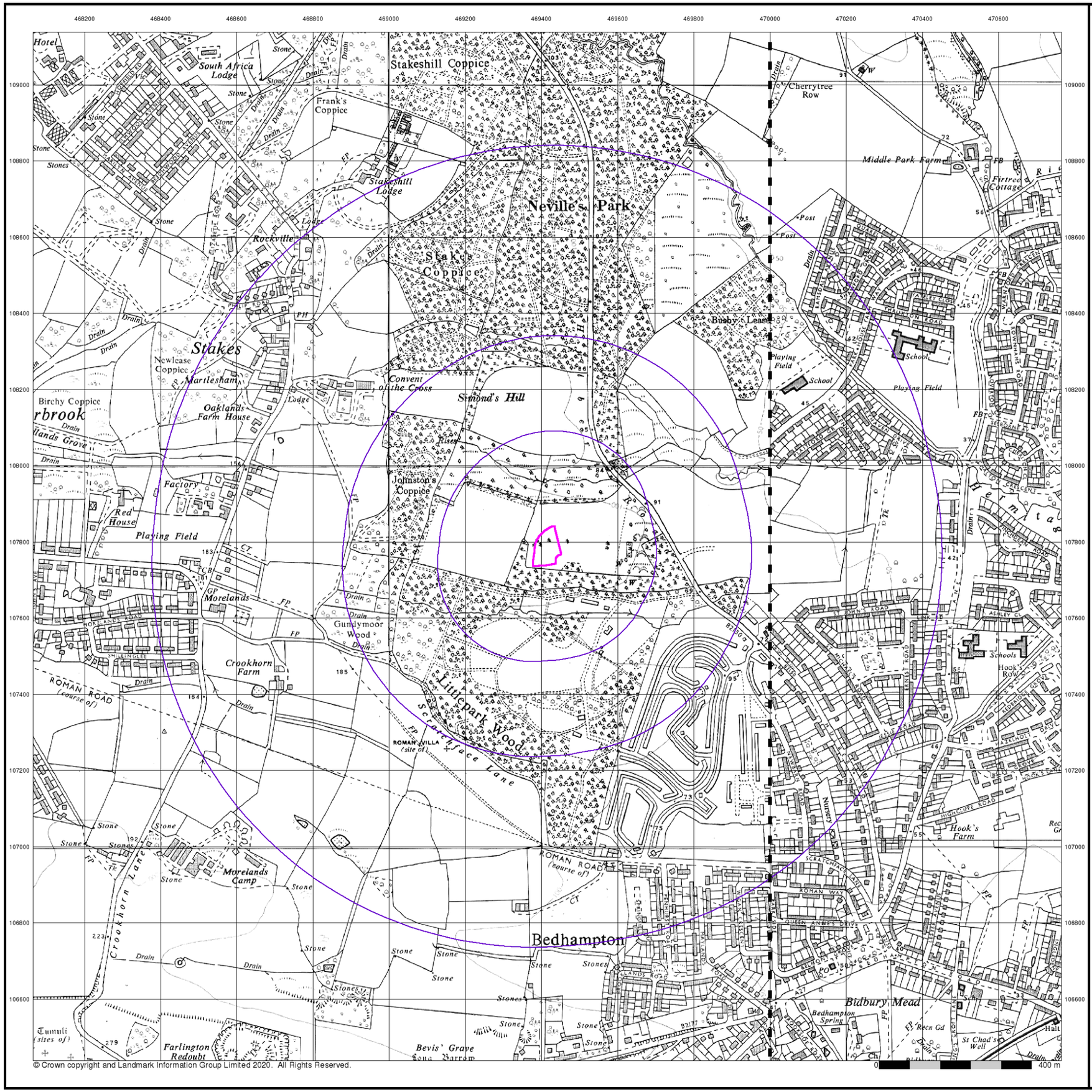


© Crown copyright and Landmark Information Group Limited 2020. All Rights Reserved.

# Envirocheck®

LANDMARK INFORMATION GROUP®

## Ordnance Survey Plan

## Published 1963

## Source map scale - 1:10,000

The historical maps shown were reproduced from maps predominantly held at the scale adopted for England, Wales and Scotland in the 1840`s. In 1854 the 1:2,500 scale was adopted for mapping urban areas; these maps were used to update the 1:10,560 maps. The published date given therefore is often some years later than the surveyed date. Before 1938, all OS maps were based on the Cassini Projection, with independent surveys of a single county or group of counties, giving rise to significant inaccuracies in outlying areas. In the late 1940`s, a Provisional Edition was produced, which updated the 1:10,560 mapping from a number of sources. The maps appear unfinished - with all military camps and other strategic sites removed. These maps were initially overprinted with the National Grid. In 1970, the first 1:10,000 maps were produced using the Transverse Mercator Projection. The revision process continued until recently, with new editions appearing every 10 years or so for urban areas.

## Map Name(s) and Date(s)

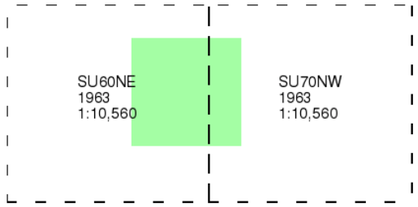


## Historical Map - Slice A

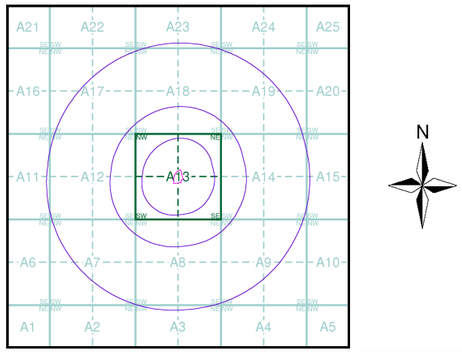


## Order Details

| | |
|---|---|
| Order Number: | 251599525_1_1 |
| Customer Ref: | 770.01 |
| National Grid Reference: | 469410, 107780 |
| Slice: | A |
| Site Area (Ha): | 0.55 |
| Search Buffer (m): | 1000 |

## Site Details

B & Q Plc, Purbrook Way, HAVANT, PO9 3QJ

Landmark® INFORMATION GROUP

Tel: 0844 844 9952
Fax: 0844 844 9951
Web: www.envirocheck.co.uk

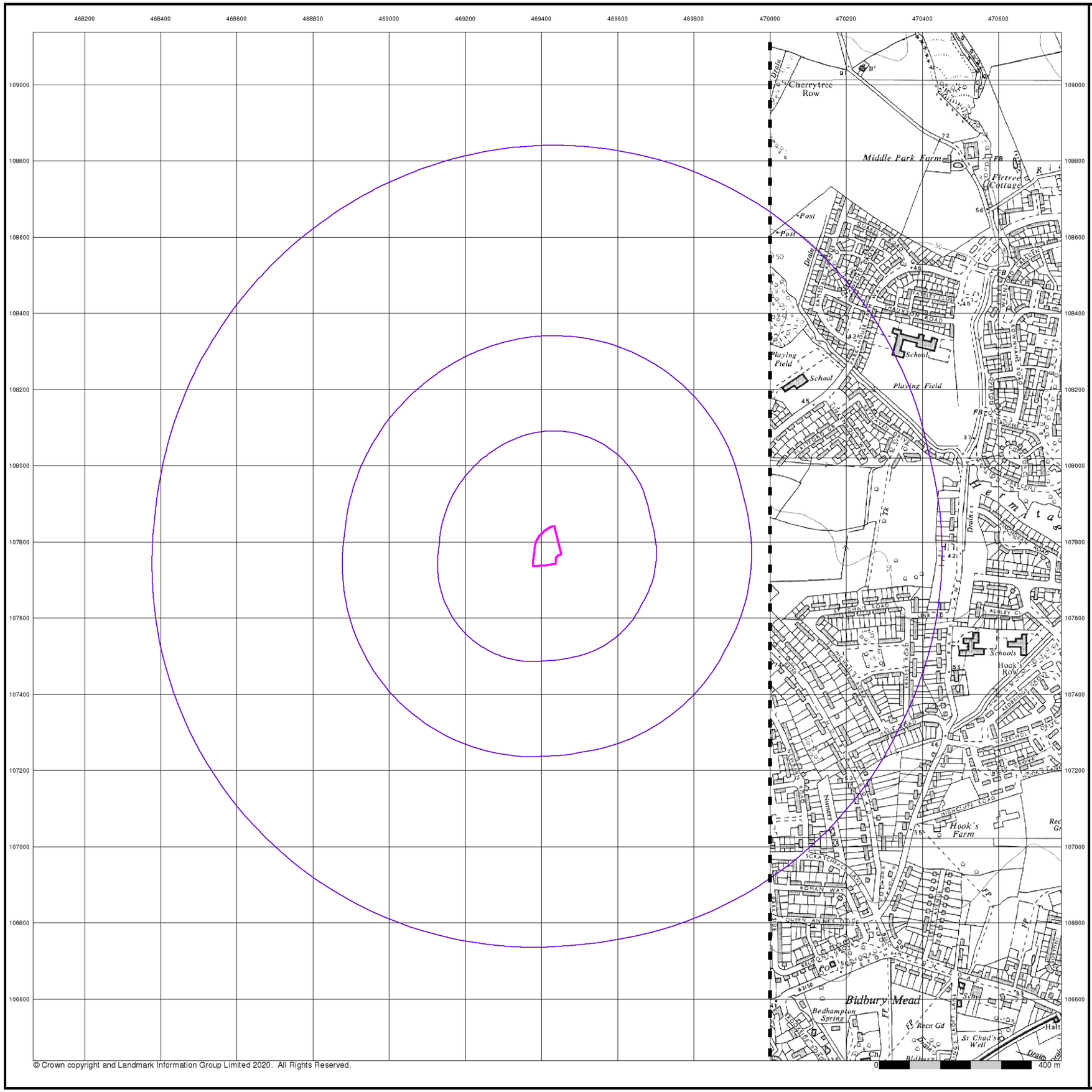


© Crown copyright and Landmark Information Group Limited 2020. All Rights Reserved.

Envirocheck®

LANDMARK INFORMATION GROUP®

## Ordnance Survey Plan

## Published 1966

## Source map scale - 1:10,000

The historical maps shown were reproduced from maps predominantly held at the scale adopted for England, Wales and Scotland in the 1840`s. In 1854 the 1:2,500 scale was adopted for mapping urban areas; these maps were used to update the 1:10,560 maps. The published date given therefore is often some years later than the surveyed date. Before 1938, all OS maps were based on the Cassini Projection, with independent surveys of a single county or group of counties, giving rise to significant inaccuracies in outlying areas. In the late 1940`s, a Provisional Edition was produced, which updated the 1:10,560 mapping from a number of sources. The maps appear unfinished - with all military camps and other strategic sites removed. These maps were initially overprinted with the National Grid. In 1970, the first 1:10,000 maps were produced using the Transverse Mercator Projection. The revision process continued until recently, with new editions appearing every 10 years or so for urban areas.

## Map Name(s) and Date(s)

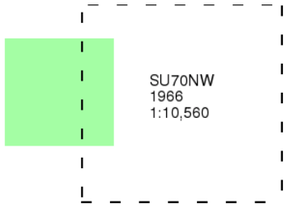


## Historical Map - Slice A

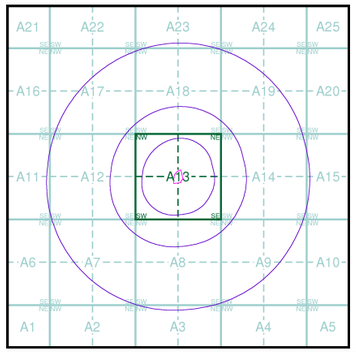


## Order Details

| | |
|---|---|
| Order Number: | 251599525_1_1 |
| Customer Ref: | 770.01 |
| National Grid Reference: | 469410, 107780 |
| Slice: | A |
| Site Area (Ha): | 0.55 |
| Search Buffer (m): | 1000 |

## Site Details

B & Q Plc, Purbrook Way, HAVANT, PO9 3QJ

Landmark® INFORMATION GROUP

Tel: 0844 844 9952
Fax: 0844 844 9951
Web: www.envirocheck.co.uk

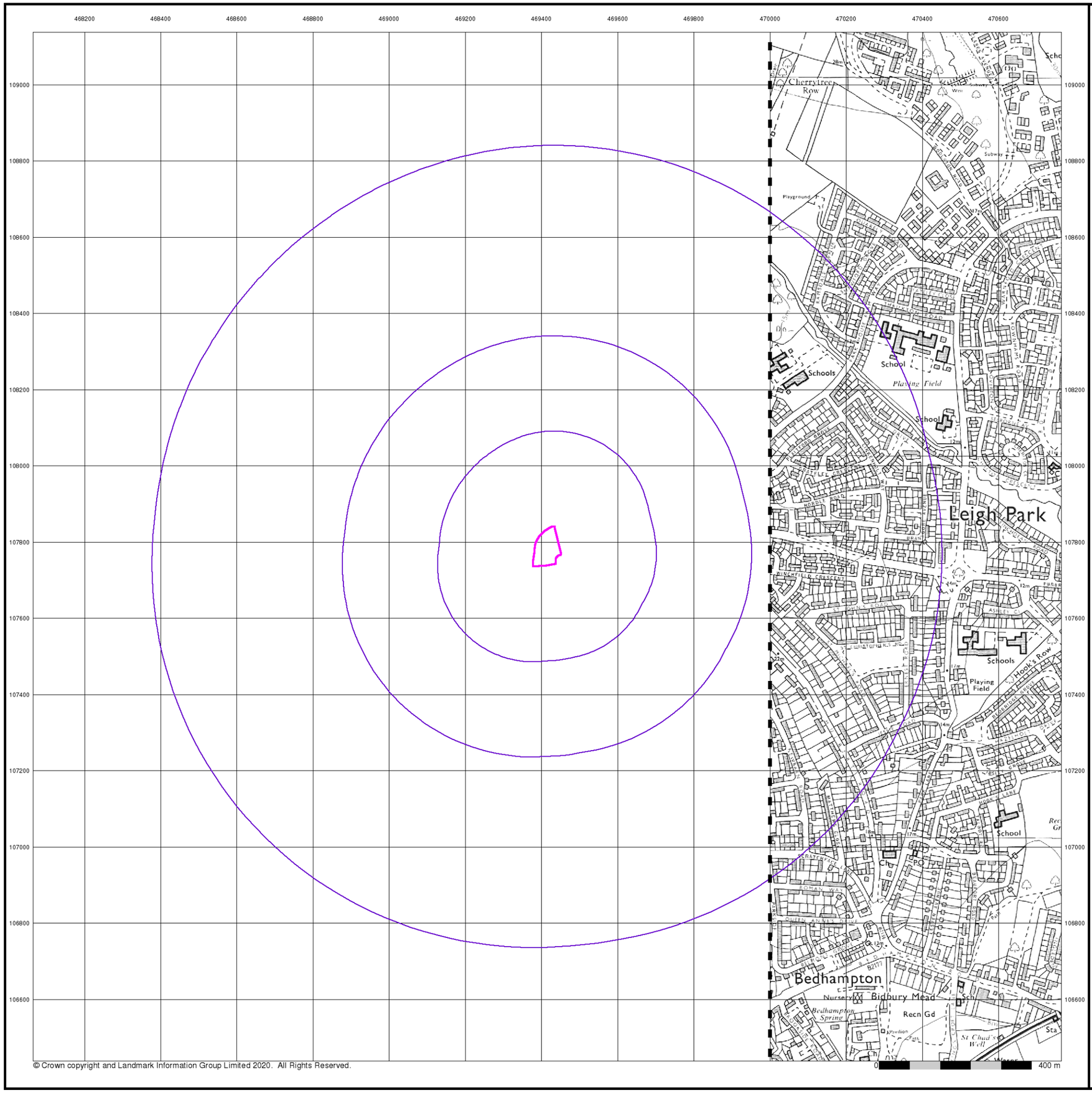


© Crown copyright and Landmark Information Group Limited 2020. All Rights Reserved.

Envirocheck®

LANDMARK INFORMATION GROUP®

## Ordnance Survey Plan

## Published 1975

## Source map scale - 1:10,000

The historical maps shown were reproduced from maps predominantly held at the scale adopted for England, Wales and Scotland in the 1840`s. In 1854 the 1:2,500 scale was adopted for mapping urban areas; these maps were used to update the 1:10,560 maps. The published date given therefore is often some years later than the surveyed date. Before 1938, all OS maps were based on the Cassini Projection, with independent surveys of a single county or group of counties, giving rise to significant inaccuracies in outlying areas. In the late 1940`s, a Provisional Edition was produced, which updated the 1:10,560 mapping from a number of sources. The maps appear unfinished - with all military camps and other strategic sites removed. These maps were initially overprinted with the National Grid. In 1970, the first 1:10,000 maps were produced using the Transverse Mercator Projection. The revision process continued until recently, with new editions appearing every 10 years or so for urban areas.

## Map Name(s) and Date(s)

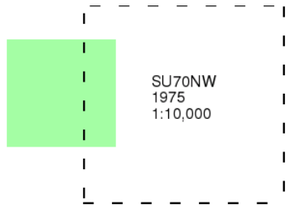


## Historical Map - Slice A

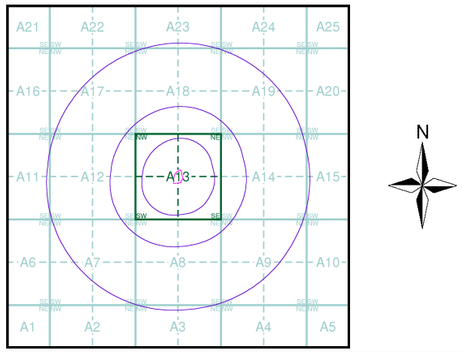


## Order Details

| | |
|---|---|
| Order Number: | 251599525_1_1 |
| Customer Ref: | 770.01 |
| National Grid Reference: | 469410, 107780 |
| Slice: | A |
| Site Area (Ha): | 0.55 |
| Search Buffer (m): | 1000 |

## Site Details

B & Q Plc, Purbrook Way, HAVANT, PO9 3QJ

Landmark® INFORMATION GROUP

Tel: 0844 844 9952
Fax: 0844 844 9951
Web: www.envirocheck.co.uk

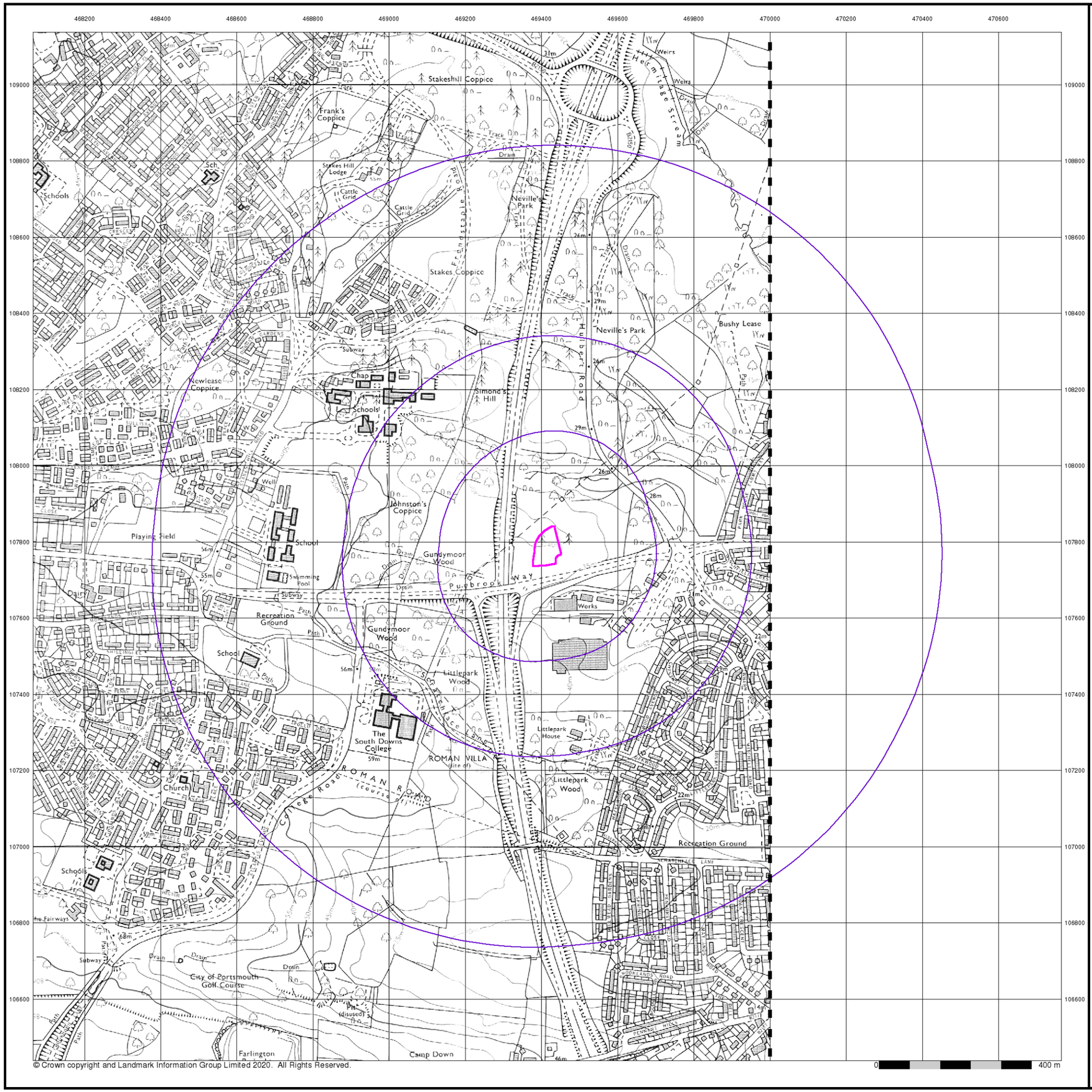


© Crown copyright and Landmark Information Group Limited 2020. All Rights Reserved.

Envirocheck®

LANDMARK INFORMATION GROUP®

## Ordnance Survey Plan

## Published 1982

## Source map scale - 1:10,000

The historical maps shown were reproduced from maps predominantly held at the scale adopted for England, Wales and Scotland in the 1840`s. In 1854 the 1:2,500 scale was adopted for mapping urban areas; these maps were used to update the 1:10,560 maps. The published date given therefore is often some years later than the surveyed date. Before 1938, all OS maps were based on the Cassini Projection, with independent surveys of a single county or group of counties, giving rise to significant inaccuracies in outlying areas. In the late 1940`s, a Provisional Edition was produced, which updated the 1:10,560 mapping from a number of sources. The maps appear unfinished - with all military camps and other strategic sites removed. These maps were initially overprinted with the National Grid. In 1970, the first 1:10,000 maps were produced using the Transverse Mercator Projection. The revision process continued until recently, with new editions appearing every 10 years or so for urban areas.

## Map Name(s) and Date(s)

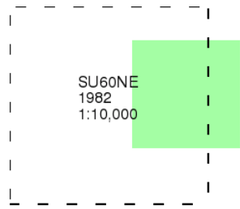


## Historical Map - Slice A

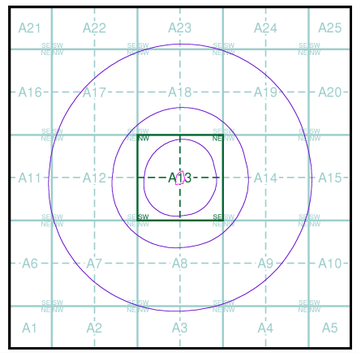


## Order Details

| | |
|---|---|
| Order Number: | 251599525_1_1 |
| Customer Ref: | 770.01 |
| National Grid Reference: | 469410, 107780 |
| Slice: | A |
| Site Area (Ha): | 0.55 |
| Search Buffer (m): | 1000 |

## Site Details

B & Q Plc, Purbrook Way, HAVANT, PO9 3QJ

Landmark® INFORMATION GROUP

Tel: 0844 844 9952
Fax: 0844 844 9951
Web: www.envirocheck.co.uk

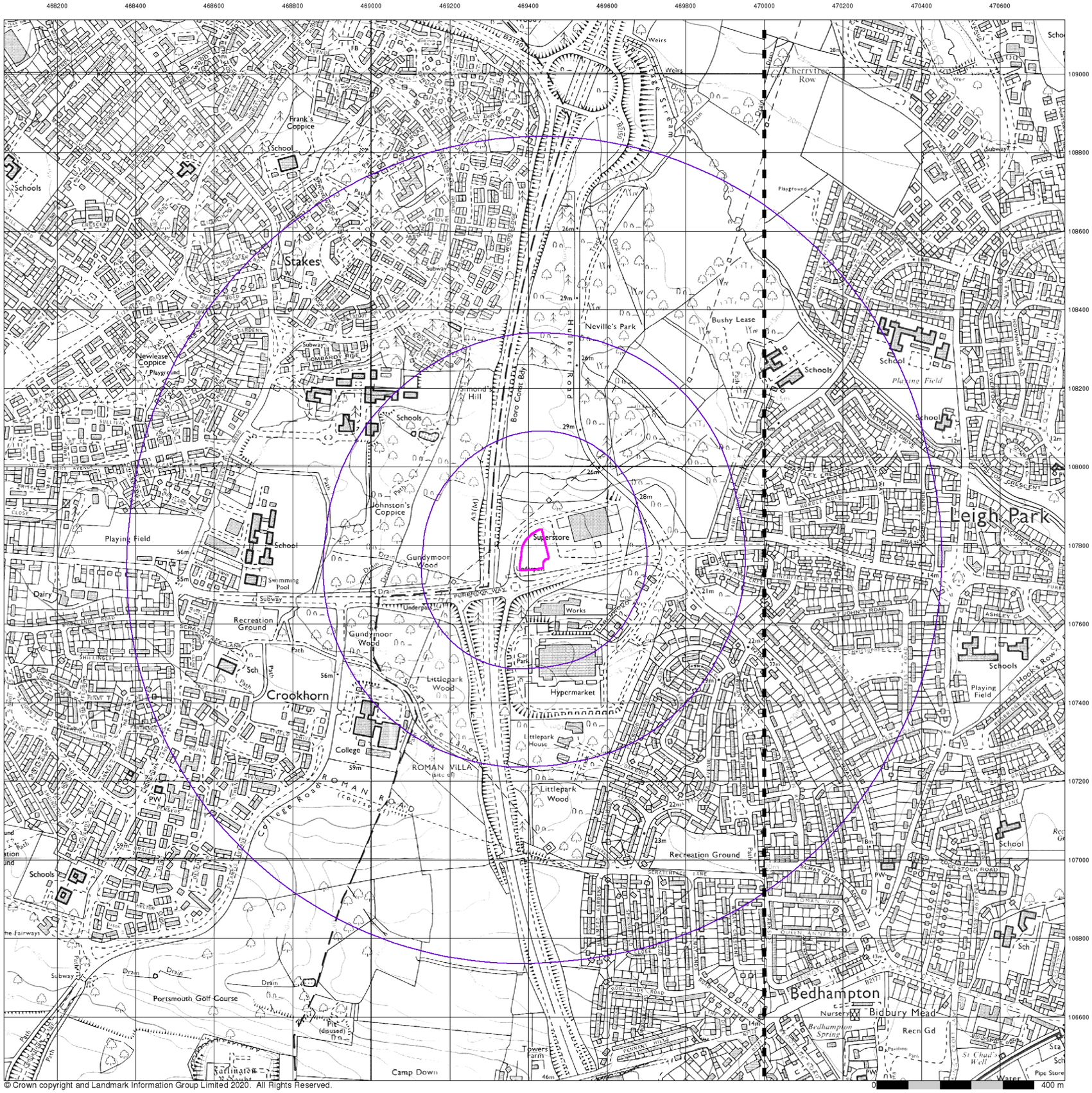


© Crown copyright and Landmark Information Group Limited 2020. All Rights Reserved.

# Envirocheck®

LANDMARK INFORMATION GROUP®

## Ordnance Survey Plan

## Published 1991 - 1992

## Source map scale - 1:10,000

The historical maps shown were reproduced from maps predominantly held at the scale adopted for England, Wales and Scotland in the 1840`s. In 1854 the 1:2,500 scale was adopted for mapping urban areas; these maps were used to update the 1:10,560 maps. The published date given therefore is often some years later than the surveyed date. Before 1938, all OS maps were based on the Cassini Projection, with independent surveys of a single county or group of counties, giving rise to significant inaccuracies in outlying areas. In the late 1940`s, a Provisional Edition was produced, which updated the 1:10,560 mapping from a number of sources. The maps appear unfinished - with all military camps and other strategic sites removed. These maps were initially overprinted with the National Grid. In 1970, the first 1:10,000 maps were produced using the Transverse Mercator Projection. The revision process continued until recently, with new editions appearing every 10 years or so for urban areas.

## Map Name(s) and Date(s)

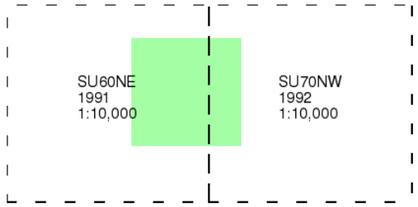


## Historical Map - Slice A

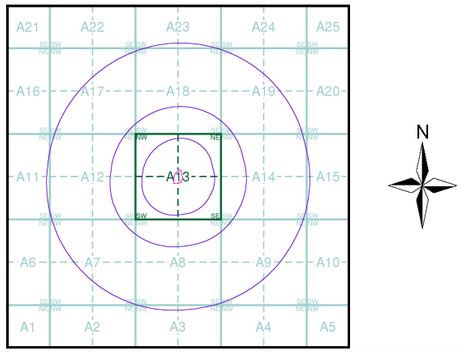


## Order Details

| | |
|---|---|
| Order Number: | 251599525_1_1 |
| Customer Ref: | 770.01 |
| National Grid Reference: | 469410, 107780 |
| Slice: | A |
| Site Area (Ha): | 0.55 |
| Search Buffer (m): | 1000 |

## Site Details

B & Q Plc, Purbrook Way, HAVANT, PO9 3QJ

Landmark® INFORMATION GROUP

Tel: 0844 844 9952
Fax: 0844 844 9951
Web: www.envirocheck.co.uk

© Crown copyright. All Rights Reserved. Licence Number 100022432.

# Envirocheck®

LANDMARK INFORMATION GROUP®

## 10k Raster Mapping

## Published 2000

## Source map scale - 1:10,000

The historical maps shown were produced from the Ordnance Survey`s 1:10,000 colour raster mapping. These maps are derived from Landplan which replaced the old 1:10,000 maps originally published in 1970. The data is highly detailed showing buildings, fences and field boundaries as well as all roads, tracks and paths. Road names are also included together with the relevant road number and classification. Boundary information depiction includes county, unitary authority, district, civil parish and constituency.

## Map Name(s) and Date(s)

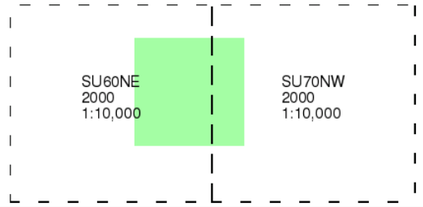


## Historical Map - Slice A

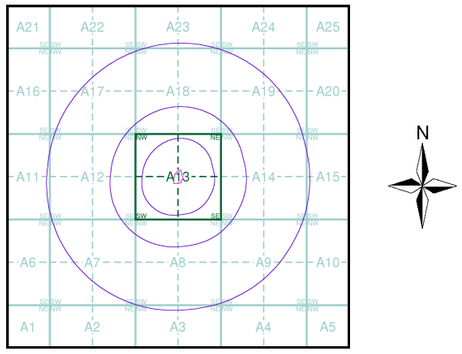


## Order Details

| | |
|---|---|
| Order Number: | 251599525_1_1 |
| Customer Ref: | 770.01 |
| National Grid Reference: | 469410, 107780 |
| Slice: | A |
| Site Area (Ha): | 0.55 |
| Search Buffer (m): | 1000 |

## Site Details

B & Q Plc, Purbrook Way, HAVANT, PO9 3QJ

Landmark® INFORMATION GROUP

Tel: 0844 844 9952
Fax: 0844 844 9951
Web: www.envirocheck.co.uk

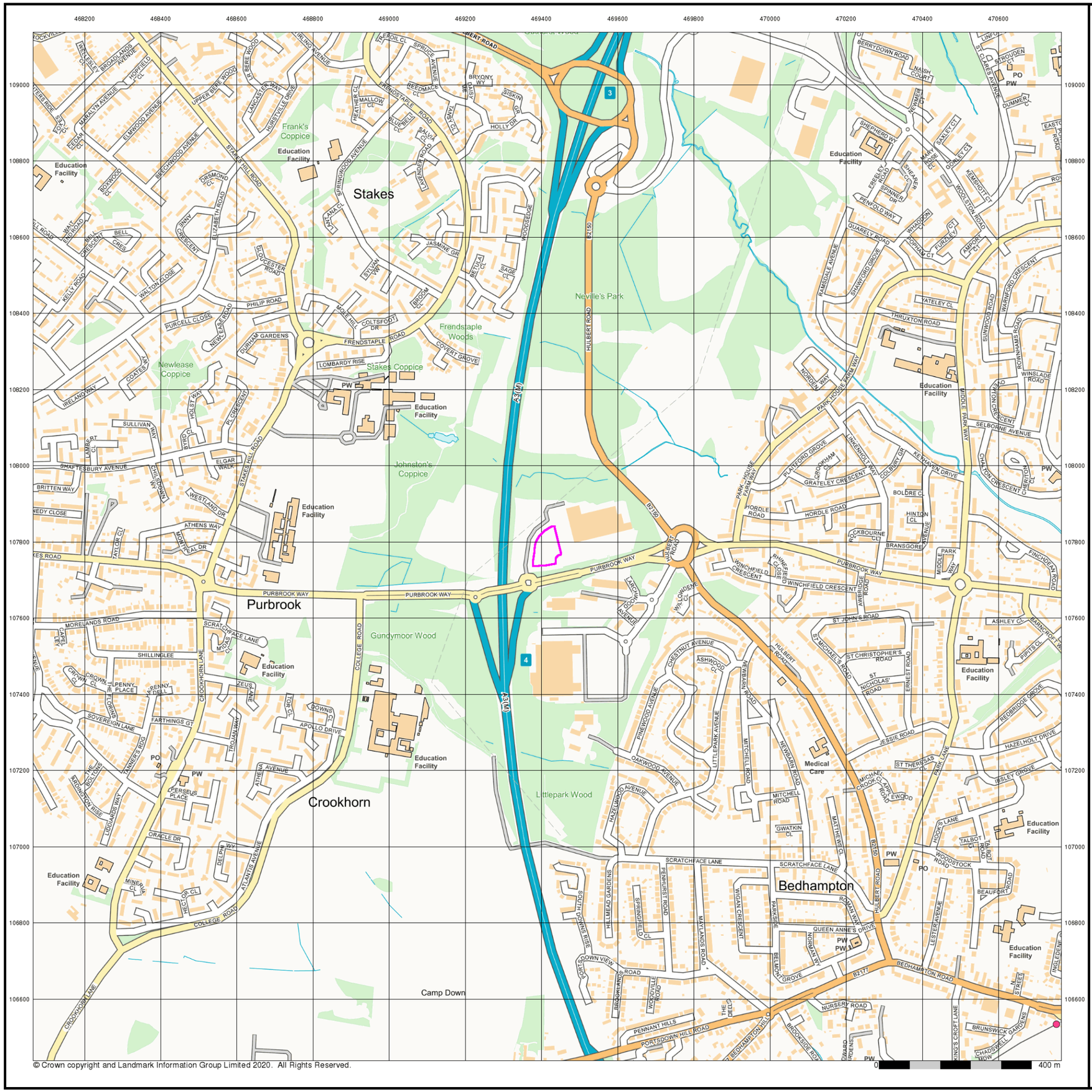


# Envirocheck®

LANDMARK INFORMATION GROUP®

## Street View

**Published 2020**

**Source map scale - 1:10,000**

Street View is a street-level map for the whole of Great Britain produced by the Ordnance Survey. These maps are provided at a nominal scale of 1:10,000

## Map Name(s) and Date(s)



## Street View Map - Slice A

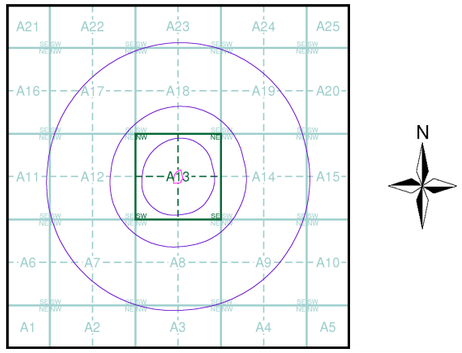


## Order Details

| | |
|---|---|
| Order Number: | 251599525_1_1 |
| Customer Ref: | 770.01 |
| National Grid Reference: | 469410, 107780 |
| Slice: | A |
| Site Area (Ha): | 0.55 |
| Search Buffer (m): | 1000 |

## Site Details

B & Q Plc, Purbrook Way, HAVANT, PO9 3QJ


Landmark® INFORMATION GROUP

Tel: 0844 844 9952
Fax: 0844 844 9951
Web: www.envirocheck.co.uk